



11809-0048-02



Representative Viewpoint 3: Public Right of Way southwest of Mutton Hall - Existing view

Xlinks North Devon Cable Route  
JSL3792

Date of photograph: 14/02/2023  
OS Grid Ref: 250043, 127086

Horizontal field of view: 90°  
To be viewed at comfortable arms length

Figure: 11809-0048-02\_1



11809-0048-02



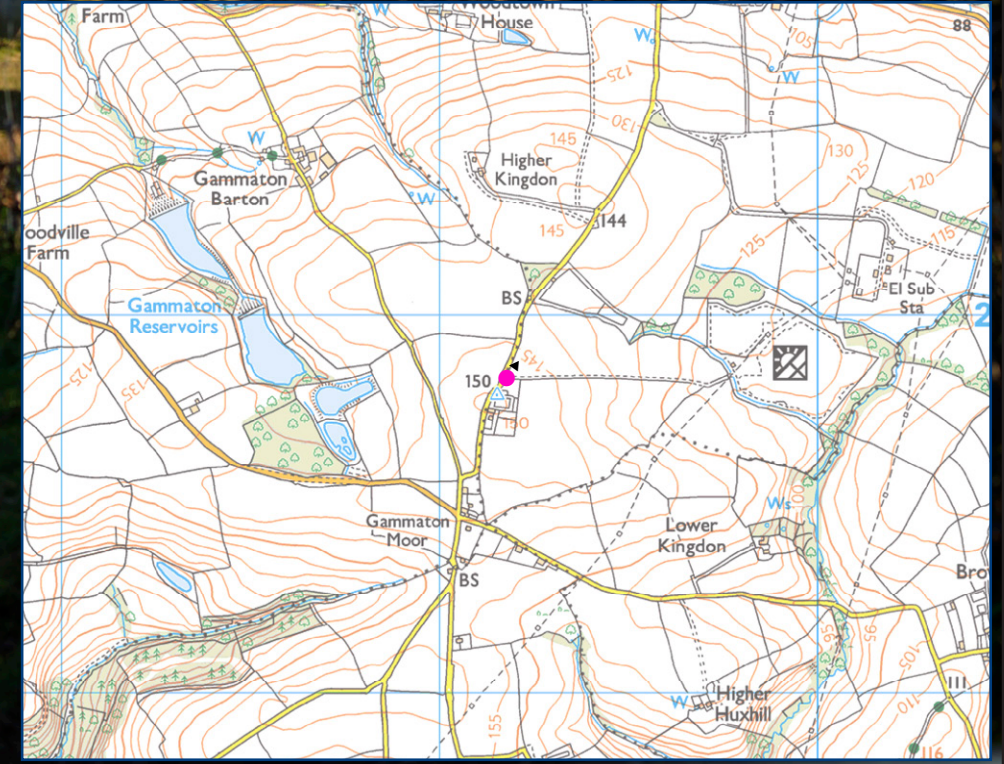
Representative Viewpoint 3: Public Right of Way southwest of Mutton Hall - Proposed illustrative view

Xlinks North Devon Cable Route  
JSL3792

Date of photograph: 14/02/2023  
OS Grid Ref: 250043, 127086

Horizontal field of view: 90°  
To be viewed at comfortable arms length

Figure: 11809-0048-02\_2



11809-0048-02



Representative Viewpoint 13: Unnamed road to south of site - Existing view

Xlinks North Devon Cable Route  
JSL3792

Date of photograph: 13/02/2023  
OS Grid Ref: 249178, 124835

Horizontal field of view: 90°  
To be viewed at comfortable arms length

Figure: 11809-0048-02\_3



11809-0048-02



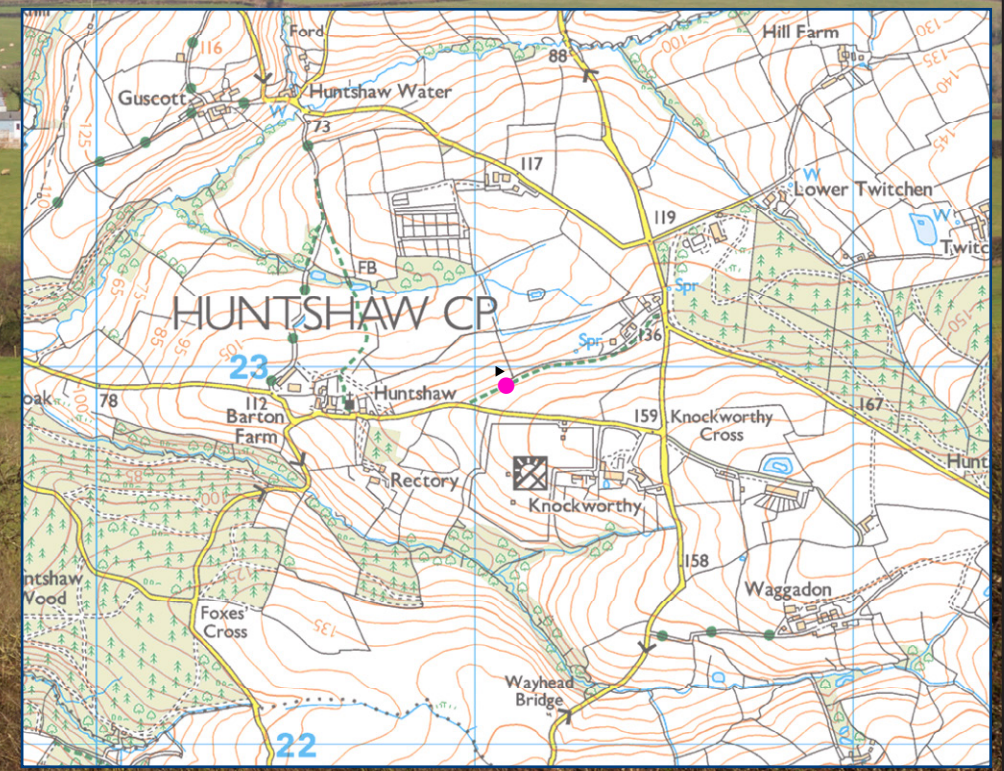
Representative Viewpoint 13: Unnamed road to south of site - Proposed illustrative view

Xlinks North Devon Cable Route  
JSL3792

Date of photograph: 14/02/2023  
OS Grid Ref: 249178, 124835

Horizontal field of view: 90°  
To be viewed at comfortable arms length

Figure: 11809-0048-02\_4



11809-0048-02



Representative Viewpoint 12: Footpath east of Huntshaw - Existing view

Xlinks North Devon Cable Route  
JSL3792

Date of photograph: 13/02/2023  
OS Grid Ref: 251086, 122951

Horizontal field of view: 90°  
To be viewed at comfortable arms length

Figure: 11809-0048-02\_5



11809-0048-02



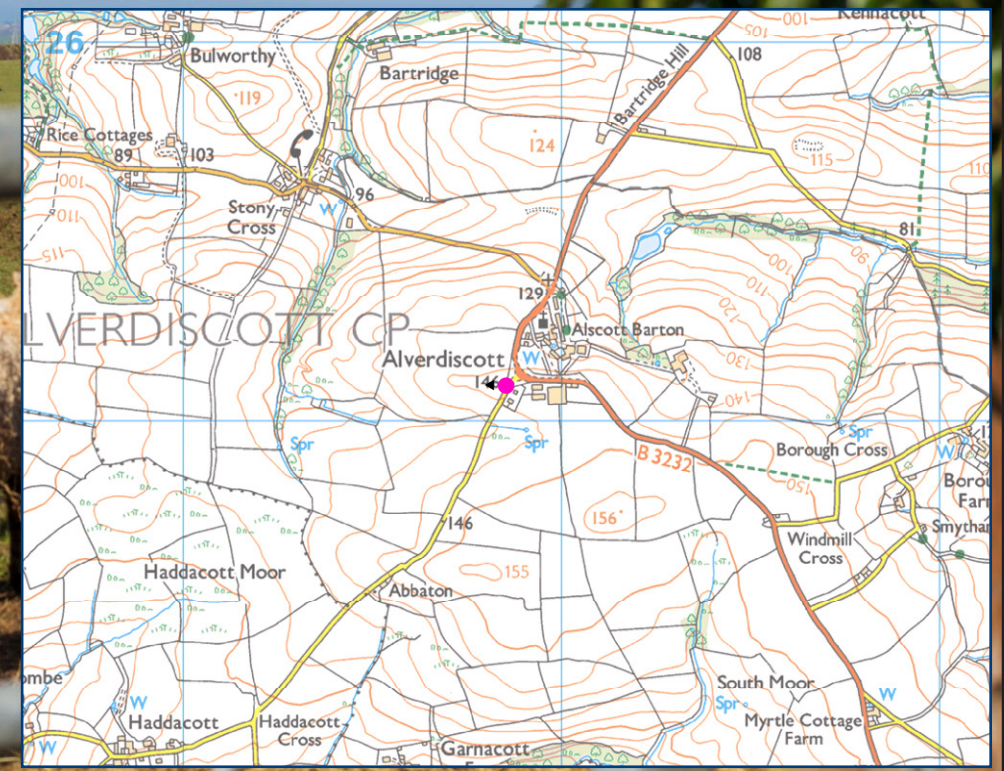

Representative Viewpoint 12: Footpath east of Huntshaw - Proposed illustrative view

Xlinks North Devon Cable Route  
JSL3792

Date of photograph: 13/02/2023  
OS Grid Ref: 251086, 122951

Horizontal field of view: 90°  
To be viewed at comfortable arms length

Figure: 11809-0048-02\_6



11809-0048-02



Representative Viewpoint 7: View adjacent to Alverdiscott - Existing view

Xlinks North Devon Cable Route  
JSL3792

Date of photograph: 13/02/2023  
OS Grid Ref: 251857, 125095

Horizontal field of view: 90°  
To be viewed at comfortable arms length

Figure: 11809-0048-02\_7



11809-0048-02



Representative Viewpoint 7: View adjacent to Alverdiscott - Proposed illustrative view

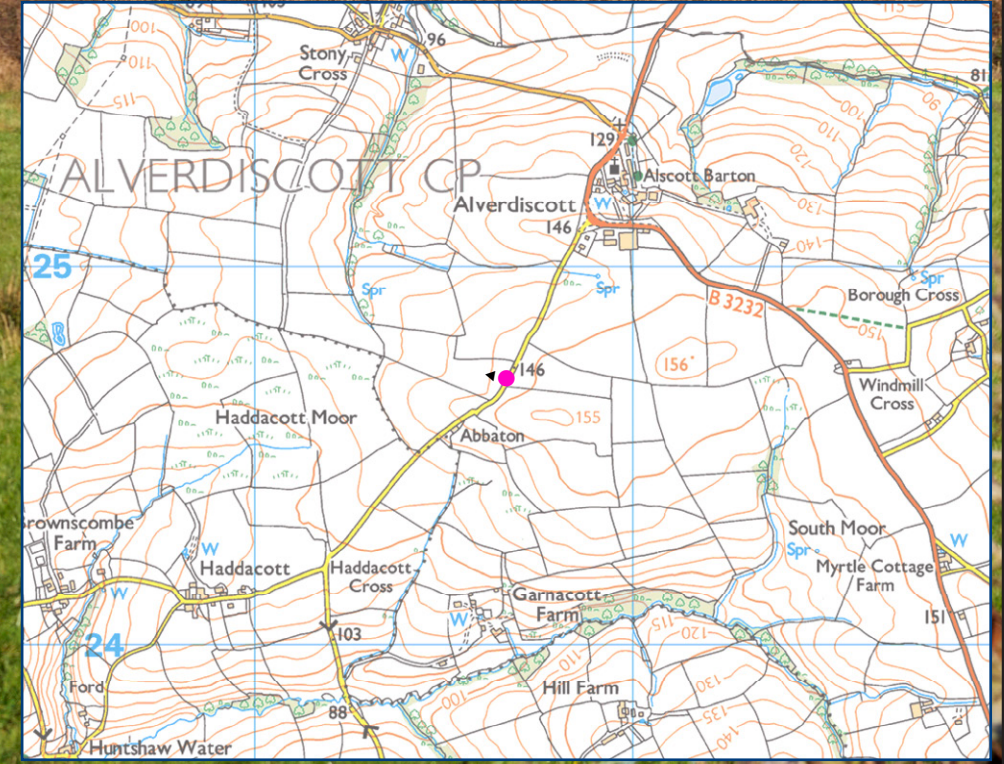
Xlinks North Devon Cable Route  
JSL3792

Date of photograph: 13/02/2023  
OS Grid Ref: 251857, 125095

Horizontal field of view: 90°  
To be viewed at comfortable arms length

Figure: 11809-0048-02\_8





11809-0048-02



Representative Viewpoint 9: High point on minor road southwest of Alverdiscott - Existing view

Xlinks North Devon Cable Route  
JSL3792

Date of photograph: 13/02/2023  
OS Grid Ref: 251668, 124706

Horizontal field of view: 90°  
To be viewed at comfortable arms length

Figure: 11809-0048-02\_9



11809-0048-02



Representative Viewpoint 9: High point on minor road southwest of Alverdiscott - Proposed illustrative view

Xlinks North Devon Cable Route  
JSL3792

Date of photograph: 13/02/2023  
OS Grid Ref: 251668, 124706

Horizontal field of view: 90°  
To be viewed at comfortable arms length

Figure: 11809-0048-02\_10