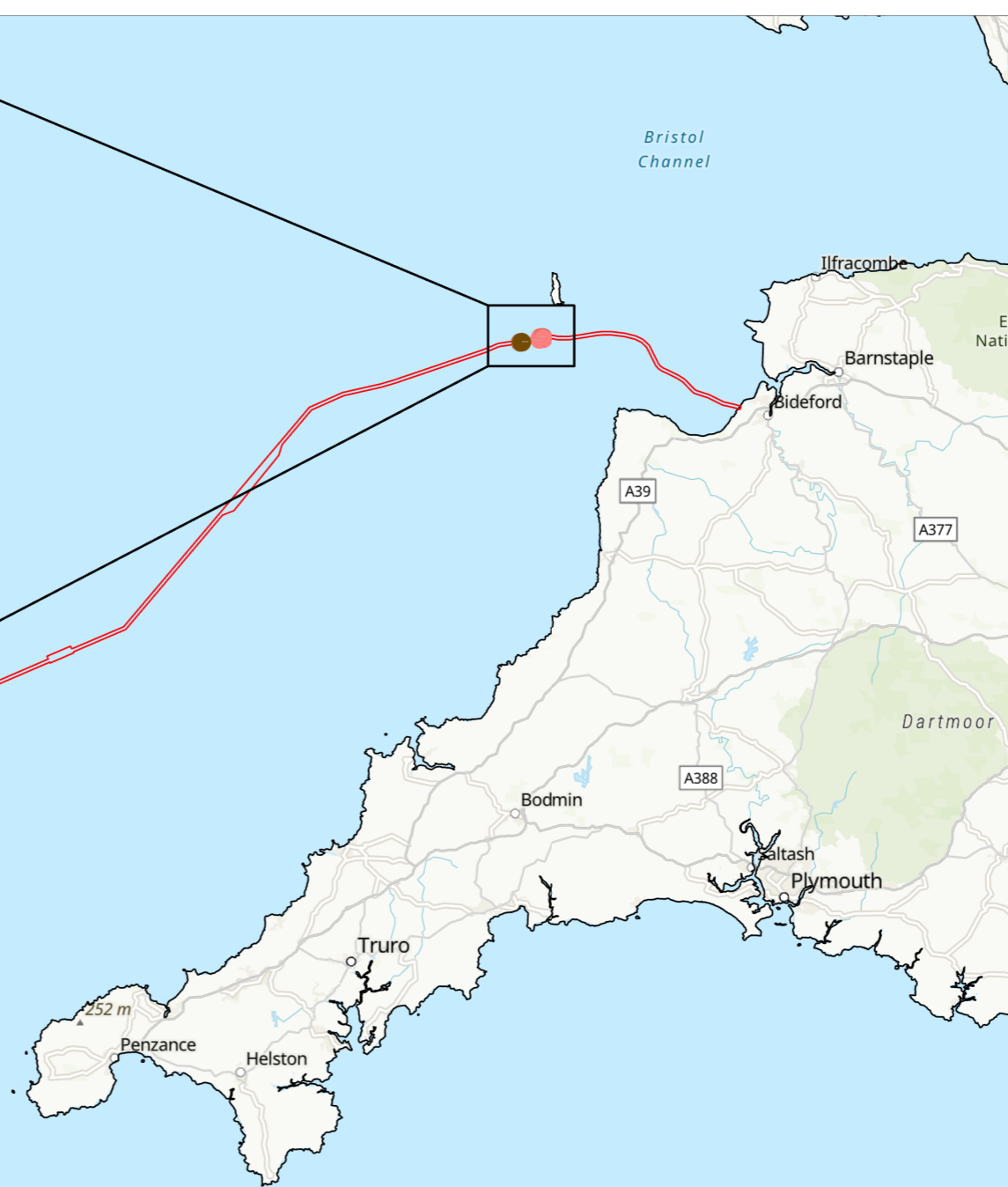
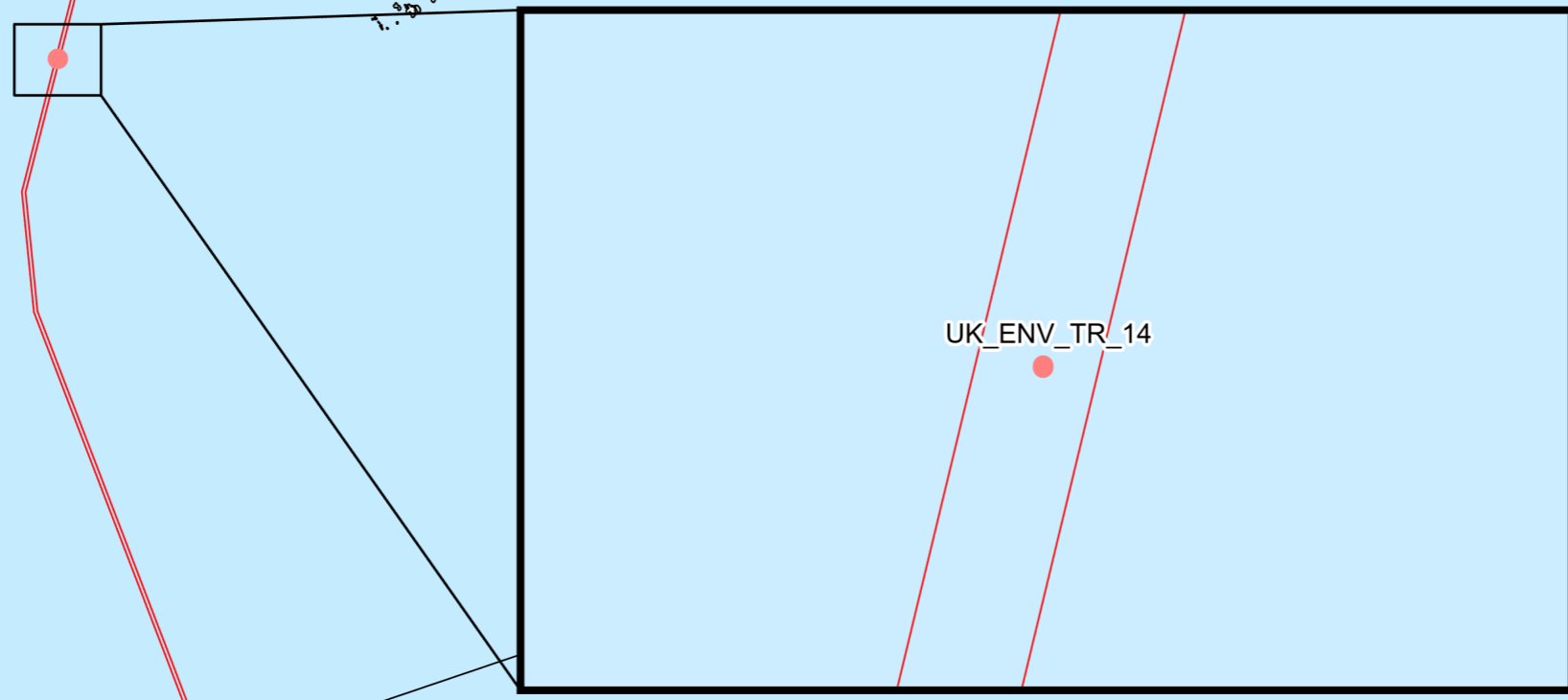
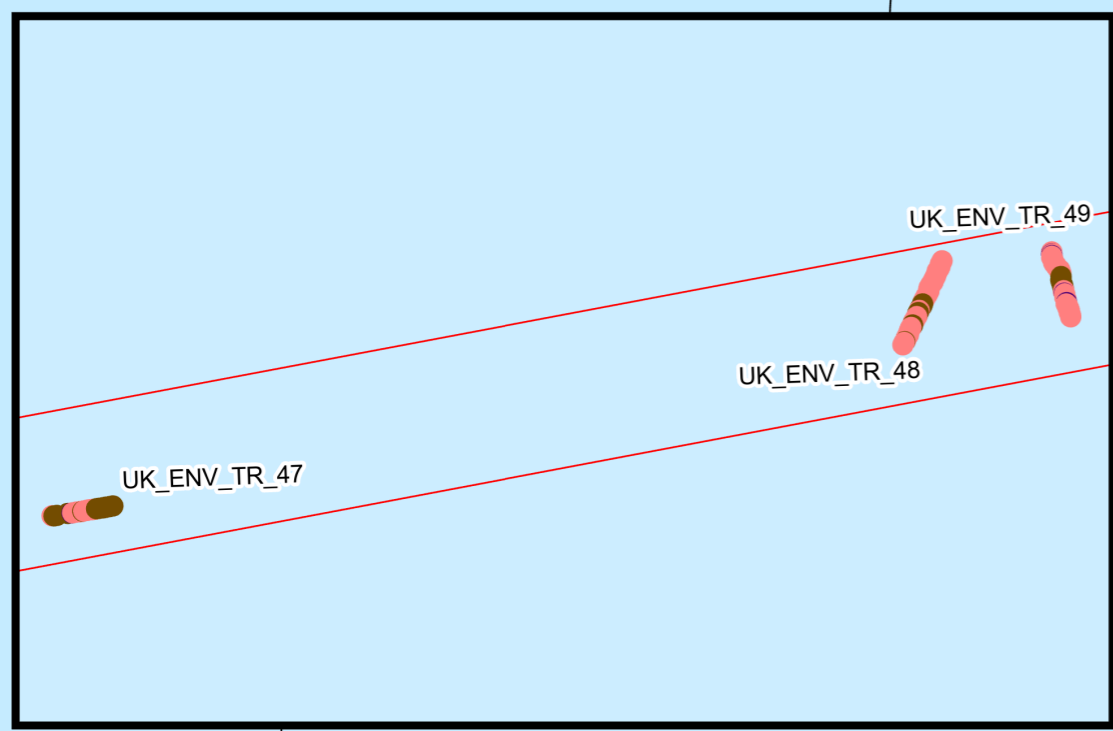
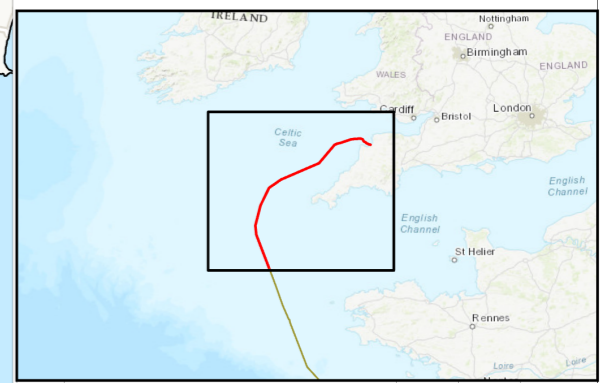


\\CorplukCloud\UK-GIS\01\data\70107275 - Xlinks\13_ GIS\ArcGIS\Pro\Projects\PEIR_ Projects\Benthic Ecology\794-PLN-ESH-00041 - 1- Bedrock Reef.aprx



Notes
 1. This plan is scaled at paper size A3. If received electronically it is the recipients responsibility to print to the correct scale. Only written dimensions should be used.

- Legend**
- XLinks UK Offshore Cable Corridor
 - Indicative Cable Centreline
 - UK Exclusive Economic Zone (EEZ)
- Bedrock Reefs**
- Annex I bedrock reef with High biodiversity
 - Annex I bedrock reef with Low biodiversity
 - Bedrock reef partially covered (not Annex I)



Rev	Description	By	CB	Date
P01	Final	CE	TM	04/04/24



Client Xlinks 1 Limited
 Project Xlinks Morocco-UK Power Project
 Title Bedrock Reef

Status **FINAL** Drawn By CE PM/Checked By TM
 Project Number 794-PLN-ESH-00041 Scale @ A3 1:1,000,000 Date Created Apr 2024
 Figure Number **1.11** Rev **P01**

