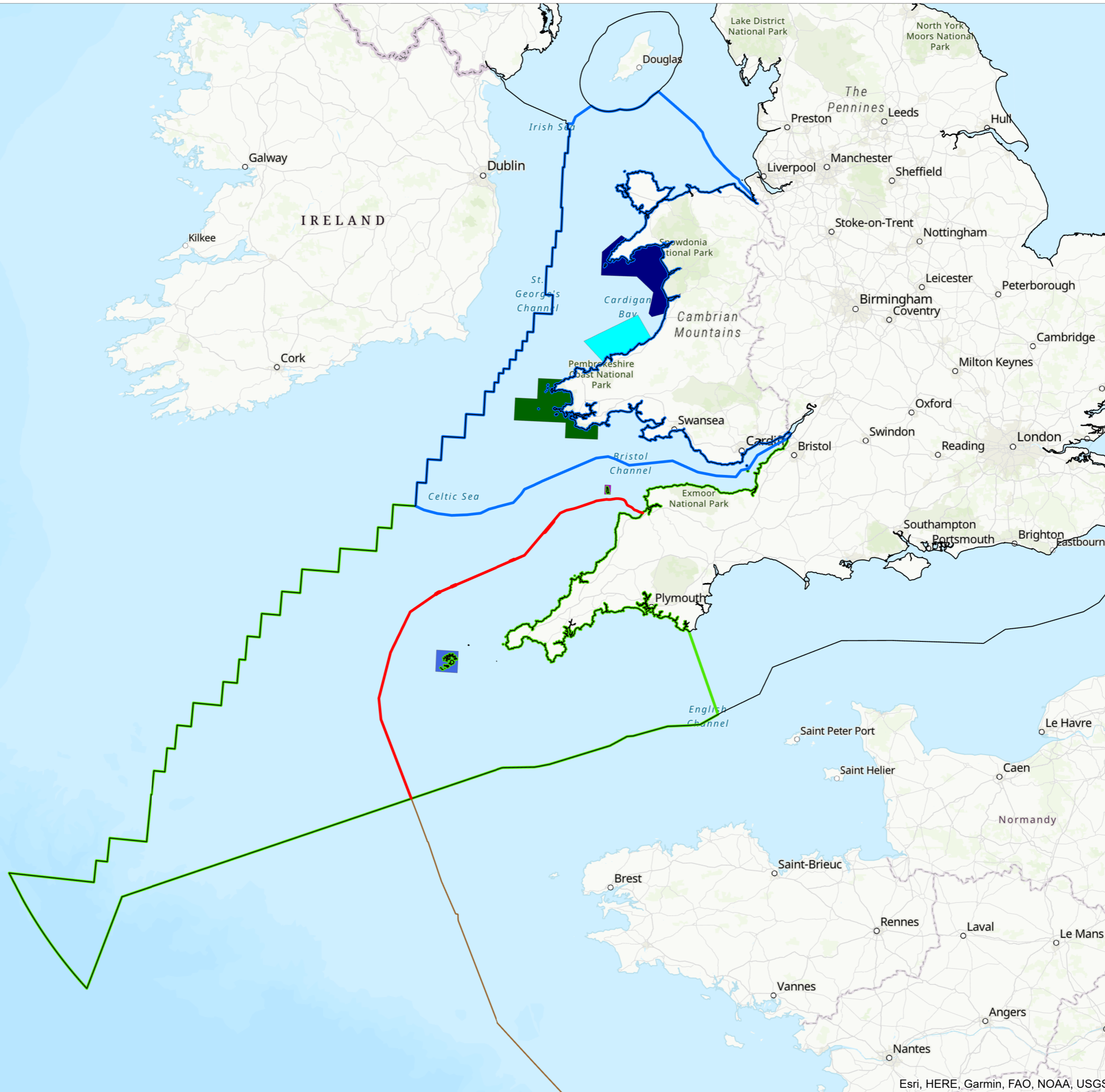
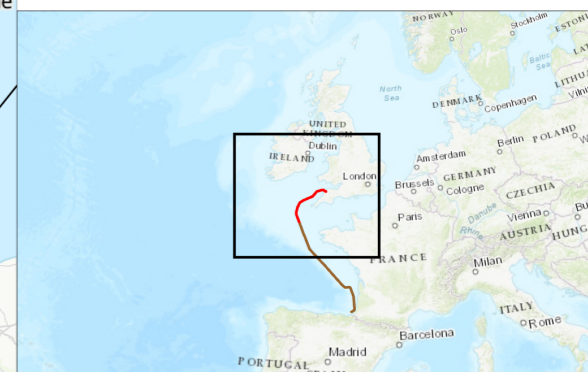




**Notes**  
 1. This plan is scaled at paper size A3. If received electronically it is the recipient's responsibility to print to the correct scale. Only written dimensions should be used.



- Legend**
- Xlinks UK Offshore Cable Corridor
  - Indicative Cable Centreline
  - UK Exclusive Economic Zone (EEZ)
  - Seal Management Units UK**
  - Southwest England
  - Wales
  - Grey seal SACs UK**
  - Cardigan Bay/ Bae Ceredigion
  - Isles of Scilly Complex
  - Lundy
  - Pembrokeshire Marine/ Sir Benfro Forol
  - Pen Llyn a'r Sarnau/ Lleyn Peninsula and the Sarnau

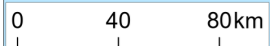


| Rev | Description | By    | CB | Date     |
|-----|-------------|-------|----|----------|
| P01 | Final       | CE/NE | TM | 04/04/24 |



Client Xlinks 1 Limited  
 Project Xlinks Morocco-UK Power Project  
 Title Seal Study Area

Status **FINAL** Drawn By CE/NE PM/Checked By TM  
 Project Number 794-PLN-ESH-00058 Scale @ A3 1:3,000,000 Date Created Apr 2024  
 Figure Number **4.1** Rev **P01**



I:\Corplu\Cloud\UK-GIS\01\data\70107275 - Xlinks\13\_GIS\ArcGIS\Pro\Projects\Marine Mammals\794-PLN-ESH-00058 - MM - 4 - Seal Study Area.aprx