



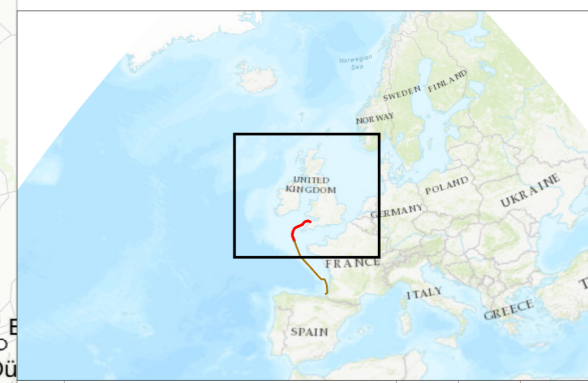
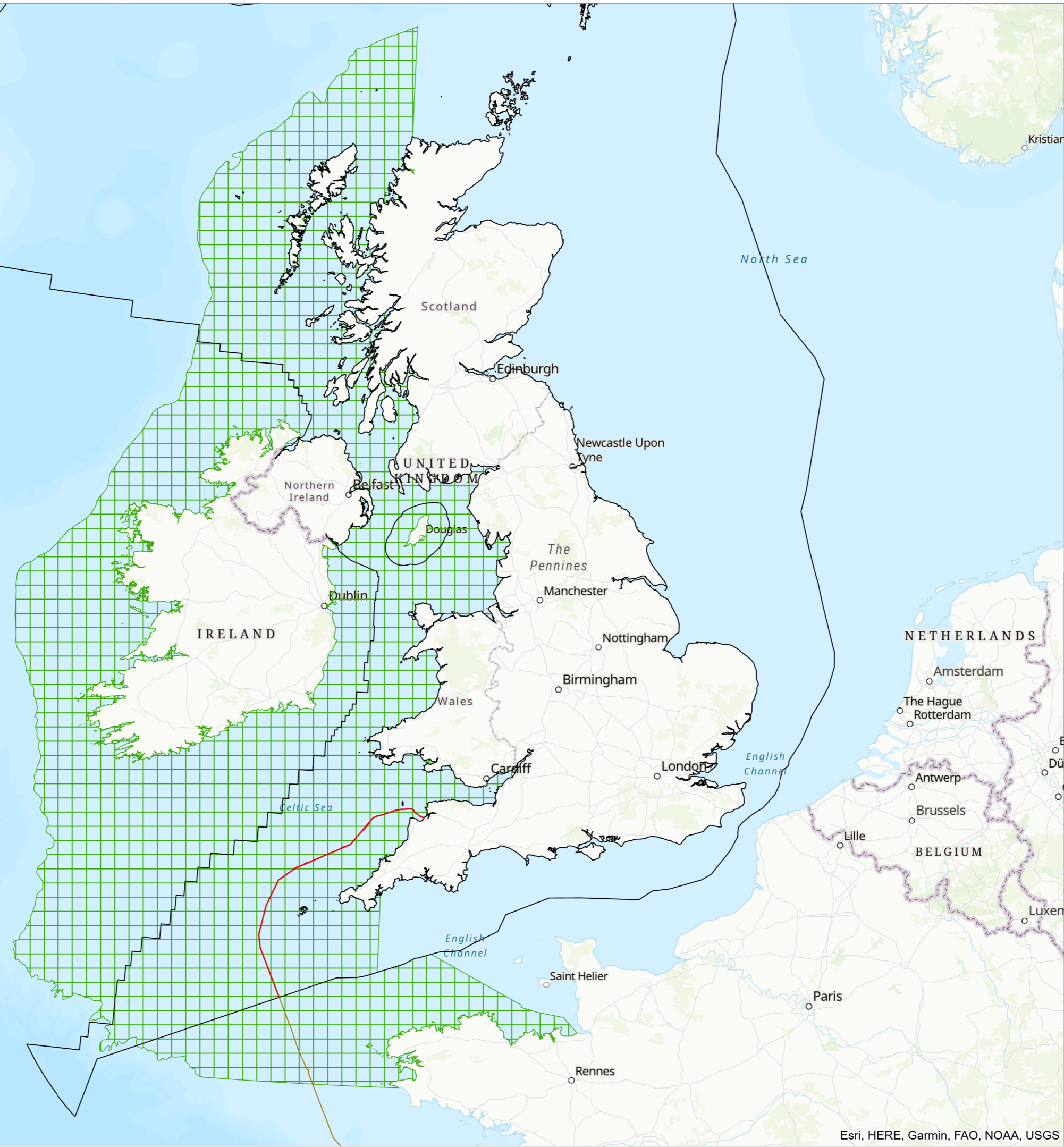




Notes
 1. This plan is scaled at paper size A3. If received electronically it is the recipient's responsibility to print to the correct scale. Only written dimensions should be used.

Legend

-  Xlinks UK Offshore Cable Corridor
-  Indicative Cable Centreline
-  UK Exclusive Economic Zone (EEZ)
- OSPAR Regions**
-  Celtic Seas (Sea Turtle Study Area)

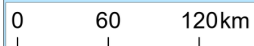


Rev	Description	By	CB	Date
P01	Final	CE/NK	TM	04/04/24



Client Xlinks 1 Limited
 Project Xlinks Morocco-UK Power Project
 Title Sea Turtle Study Area

Status **FINAL** Drawn By **CE/NK** PM/Checked By **TM**
 Project Number 794-PLN-ESH-00060 Scale @ A3 1:5,000,000 Date Created Apr 2024
 Figure Number **4.3** Rev **P01**



I:\Corplink\Cloud\UK-GIS01\data\70107275 - Xlinks\13_GIS\ArcGIS\Pro\Projects\PEIR Projects\Marine Mammals\794-PLN-ESH-00056 - MM - 4 - Sea Turtle Study Area.aprx