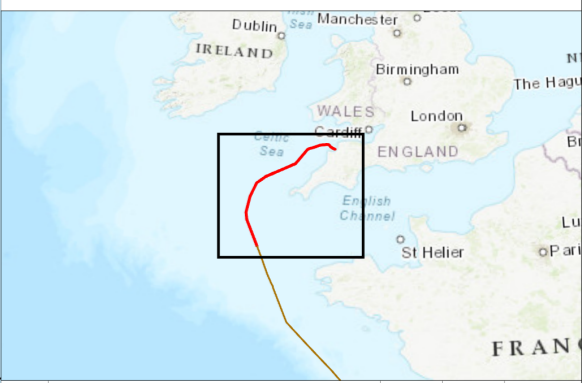
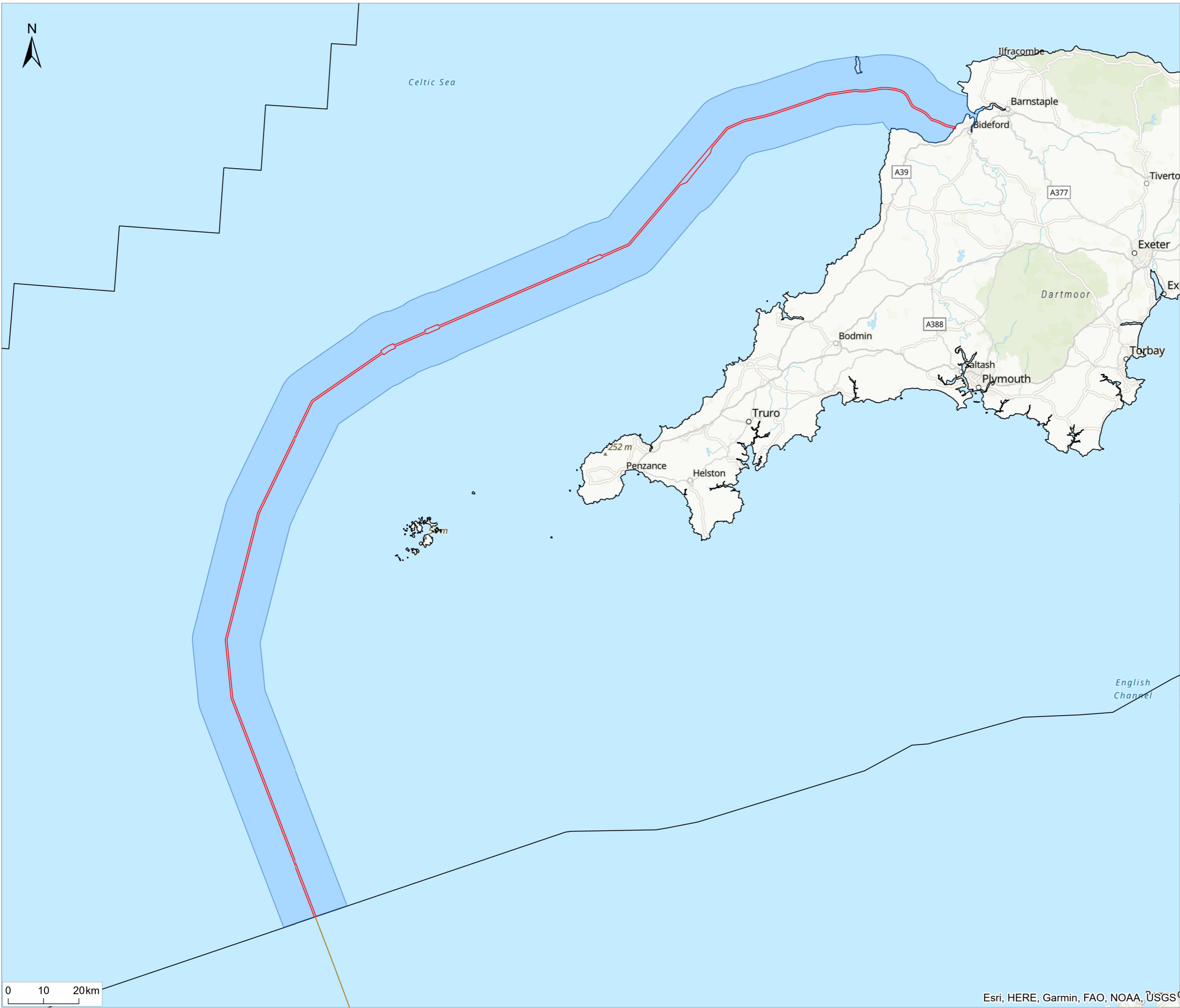


**Notes**  
 1. This plan is scaled at paper size A3. If received electronically it is the recipient's responsibility to print to the correct scale. Only written dimensions should be used.

- Legend**
- XLinks UK Offshore Cable Corridor
  - Indicative Cable Centreline
  - UK Exclusive Economic Zone (EEZ)
  - Study Area (5 nautical miles)

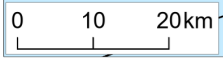


Rev	Description	By	CB	Date
P01	Final	CE	TM	04/04/24



Client Xlinks 1 Limited  
 Project Xlinks Morocco-UK Power Project  
 Title Study Area

Status **FINAL** Drawn By CE PM/Checked By TM  
 Project Number 794-PLN-ESH-00061 Scale @ A3 1:1,000,000 Date Created Apr 2024  
 Figure Number **6.1** Rev **P01**



I:\Corplu\Cloud\UK-GIS01\data\70107275 - Xlinks\13\_GISS\132\_GISS\ArcGIS\Pro\Projects\PEIR Projects\Other Marine Users\794-PLN-ESH-00061 - OMU - 6 - Study Area.aprx