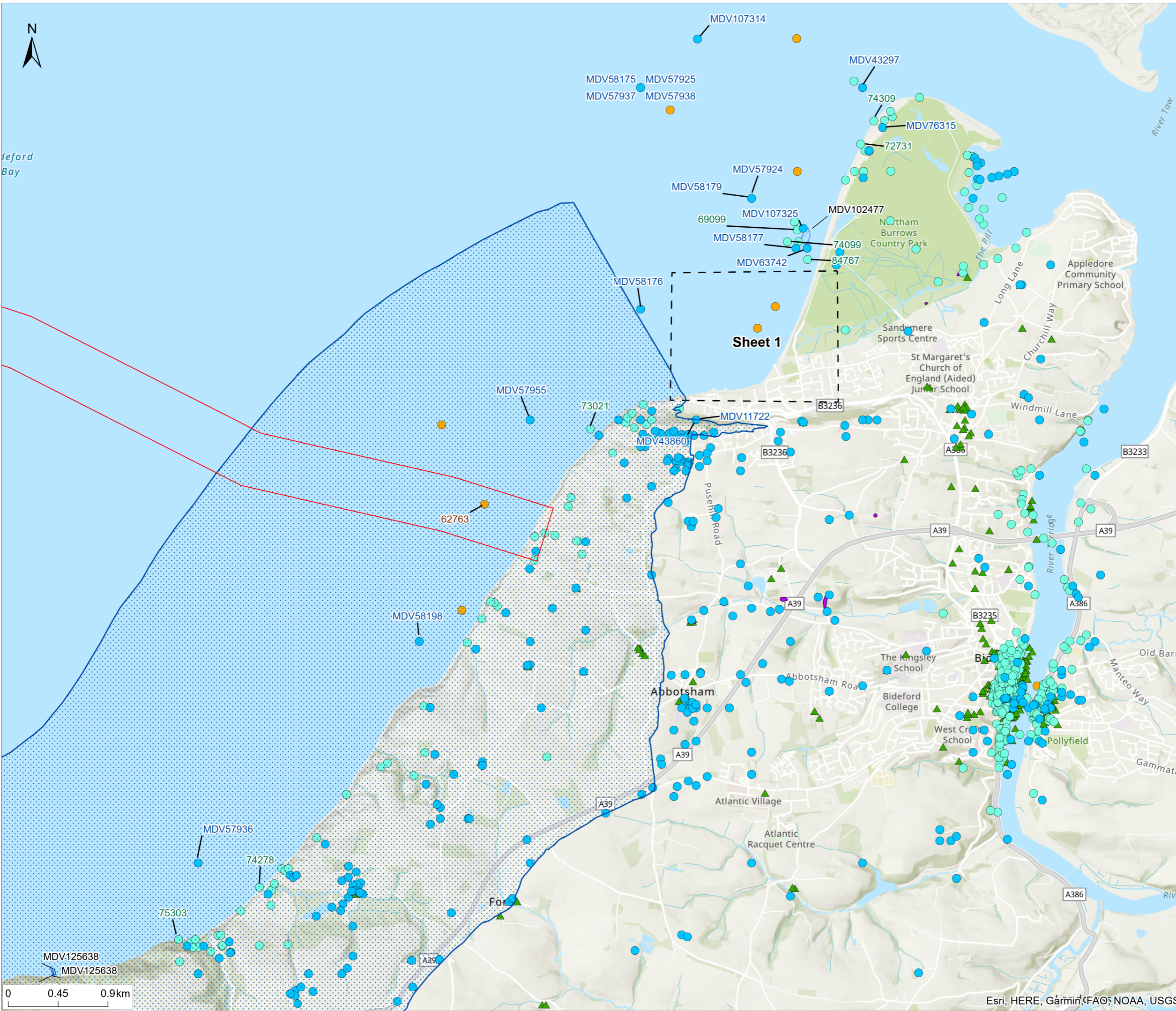
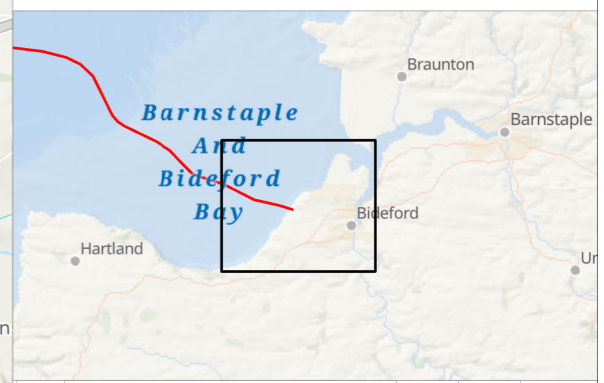


I:\Corp\UK\UK-GIS01\data\70107275 - Xlinks\13_GIS\ArcGIS\Pro\Projects\Cultural Heritage and Marine Archaeology\794-PLN-ESH-00057 - CHMA - 7 - Historical Environment - Zoomed View.aprx



Notes
 1. This plan is scaled at paper size A3. If received electronically it is the recipients responsibility to print to the correct scale. Only written dimensions should be used.

- Legend**
- Xlinks UK Offshore Cable Corridor
 - Scheduled Monument
 - DHER Monument (area)
 - Heritage Coasts (Hartland)
 - DHER Monuments (point)
 - CitiZAN Assets
 - ▲ Listed Buildings
 - UKHO - Wrecks or Obstructions



Rev	Description	By	CB	Date
P01	Final	CE	JC	04/04/24

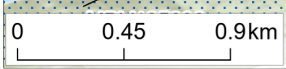


Client **Xlinks 1 Limited**

Project **Xlinks Morocco-UK Power Project**

Title **Historical Environment Features - Onshore View - Sheet 2 of 2**

Status FINAL	Drawn By CE	PM/Checked By JC
Project Number 794-PLN-ESH-00052	Scale @ A3 1:32,000	Date Created Apr 2024
Figure Number 7.2		Rev P01



Esri, HERE, Garmin, FAO, NOAA, USGS