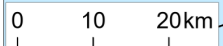
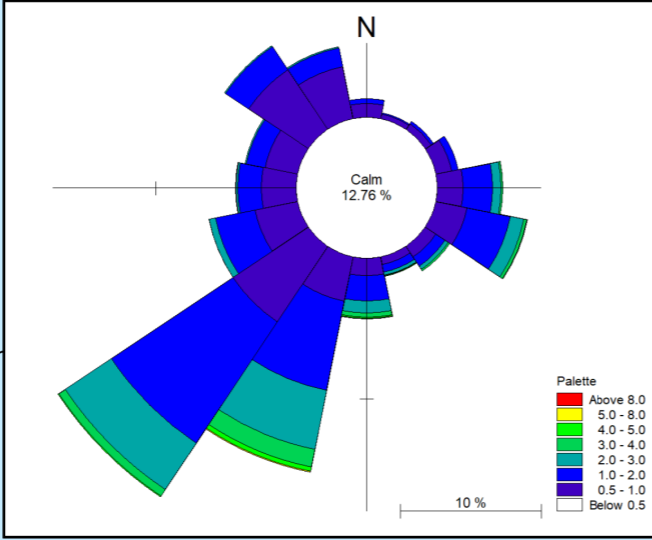
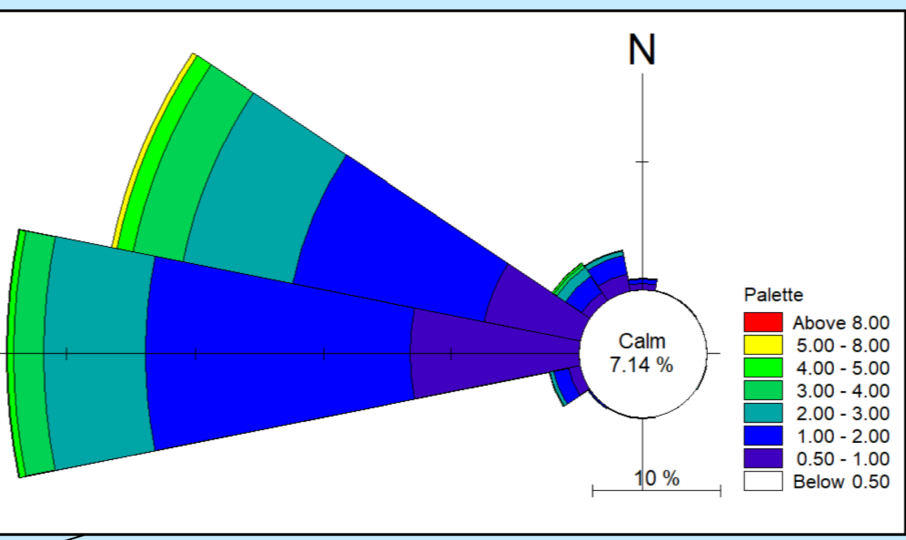
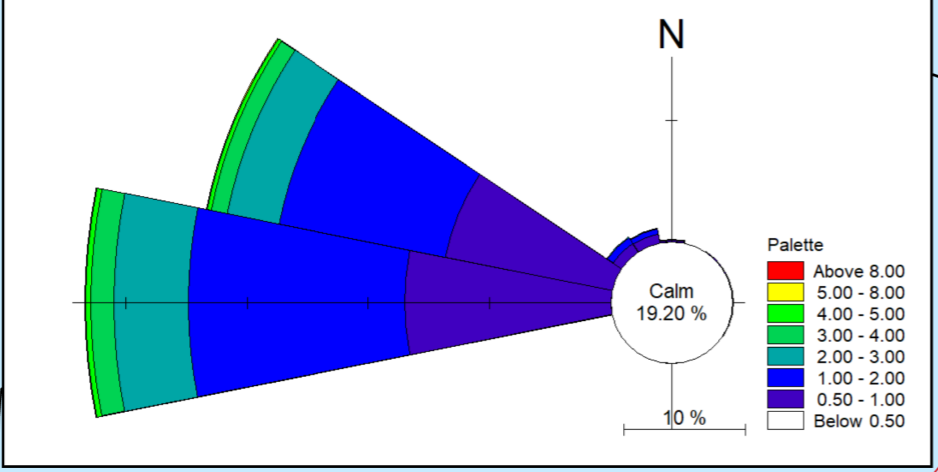
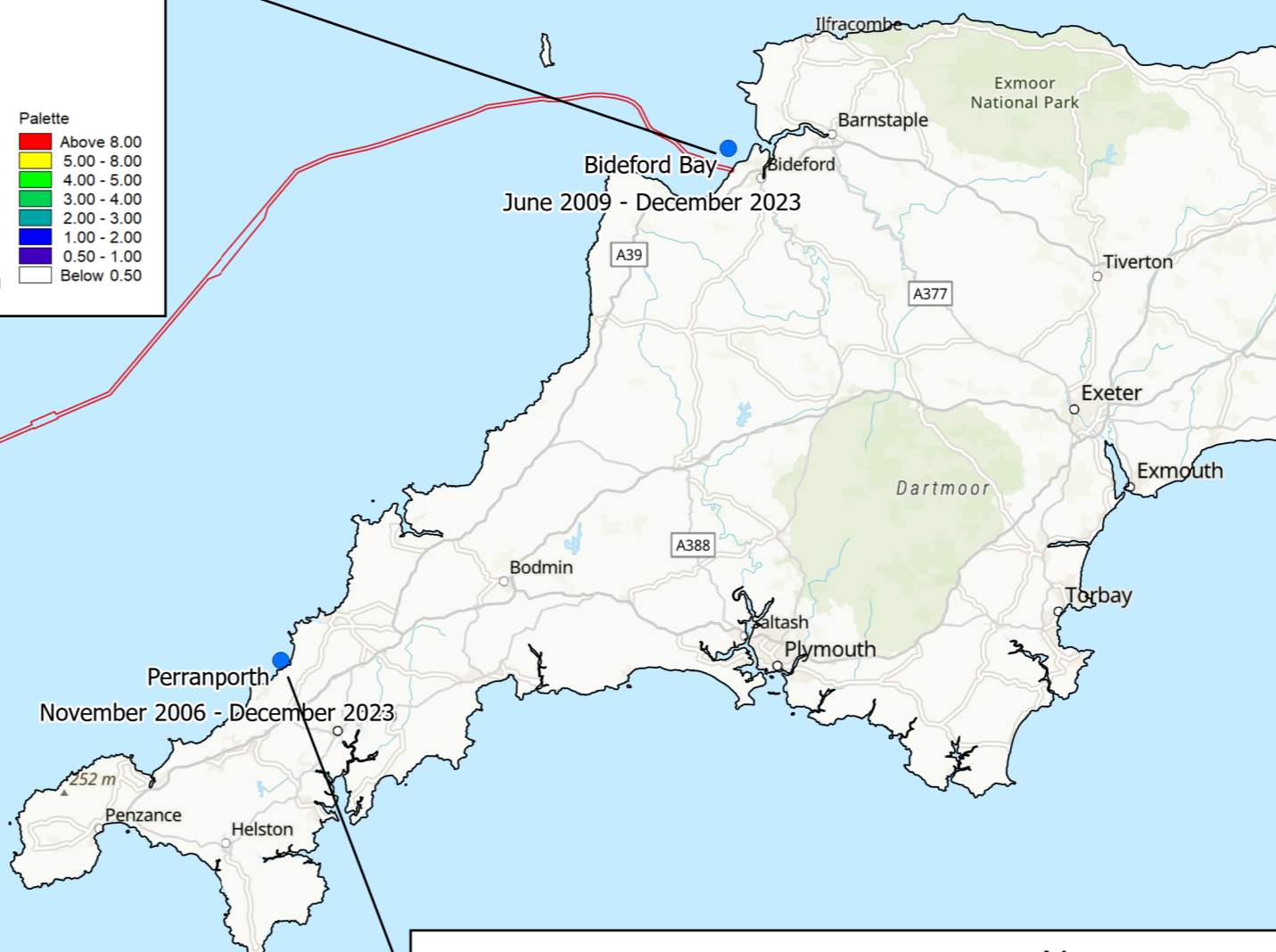


\\Corp\uk\Cloud\UK-GIS\01\data\70107275 - Xlinks\13 - GIS\ArcGIS\Pro\Projects\Physical Processes\794-PLN-ESH-00085 - PP - 8 - Location of Wave and Current Data.aprx



Bristol Channel



Notes
1. This plan is scaled at paper size A3. If received electronically it is the recipient's responsibility to print to the correct scale. Only written dimensions should be used.

- Legend**
- Xlinks UK Offshore Cable Corridor
 - Indicative Cable Centreline
 - Location of Wave Buoys and Duration
 - UK Exclusive Economic Zone (EEZ)

Sources:
CCO (Channel Coastal Observatory). (2024). National Coastal Monitoring. Retrieved from <https://coastalmonitoring.org/ccol>
CEFAS (Centre for Environment, Fisheries and Aquaculture Science). (2024). WaveNet. Retrieved from <https://wavenet.cefas.co.uk/map>



Rev	Description	By	CB	Date
P01	Final	CE/SA	TM	04/04/24



Client **Xlinks 1 Limited**
Project **Xlinks Morocco-UK Power Project**
Title **Locations of Wave Data**

Status **FINAL** Drawn By **CE/SA** PM/Checked By **TM**
Project Number **794-PLN-ESH-00085** Scale @ A3 **1:1,000,000** Date Created **Apr 2024**
Figure Number **8.6** Rev **P01**