




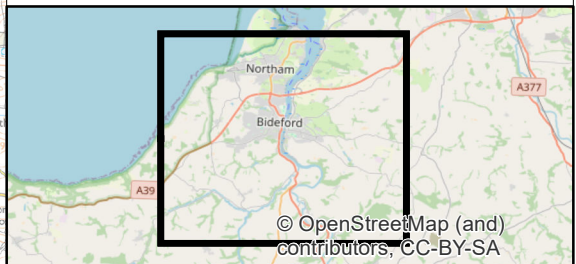


**Notes**  
 1. This plan is scaled at paper size A3. If received electronically it is the recipients responsibility to print to the correct scale. Only written dimensions should be used.

**Legend**

-  Stage 2 - Preferred Option Boundary
-  Stage 2 - Abbotsham Option Boundary
-  Converter Station Outer Security Fence
-  Converter Station Footprint
-  Alverdiscot Substation Site



Rev	Description	By	CB	Date



Client Xlinks 1 Limited  
 Project Xlinks Morocco-UK Power Project  
 Title Stage 2 – Proposed Development Boundary

Status	Drawn By	PM/Checked By
FINAL	MP	MB
Project Number	Scale @ A3	Date Created
794-PLN-ESH-00030	1:35,000	April 2024
Figure Number		Rev
<b>4.5</b>		<b>01</b>

[www.xlinks.co](http://www.xlinks.co)

B:\LECOLOGY\11809 Alverdiscot\TechDrawings\11809-0233-01.mxd