
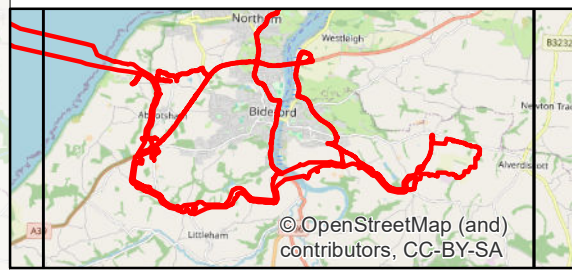


N:\28000-28999\28125 - Xlinks Cable Route\Figures\GIS\Projects\11809-0107-02 location and buffers.mxd



Notes
 1. This plan is scaled at paper size A3. If received electronically it is the recipient's responsibility to print to the correct scale. Only written dimensions should be used.

- Legend**
- Proposed Development Draft Order Limits
 - Converter Site
 - Alverdiscott Substation Connection Development
 - Construction Compound
 - Alverdiscott Substation Site
 - 500m historic environment study area
 - 1km settings study area
 - 5km settings study area



Rev	Description	By	CB	Date



Client Xlinks 1 Limited

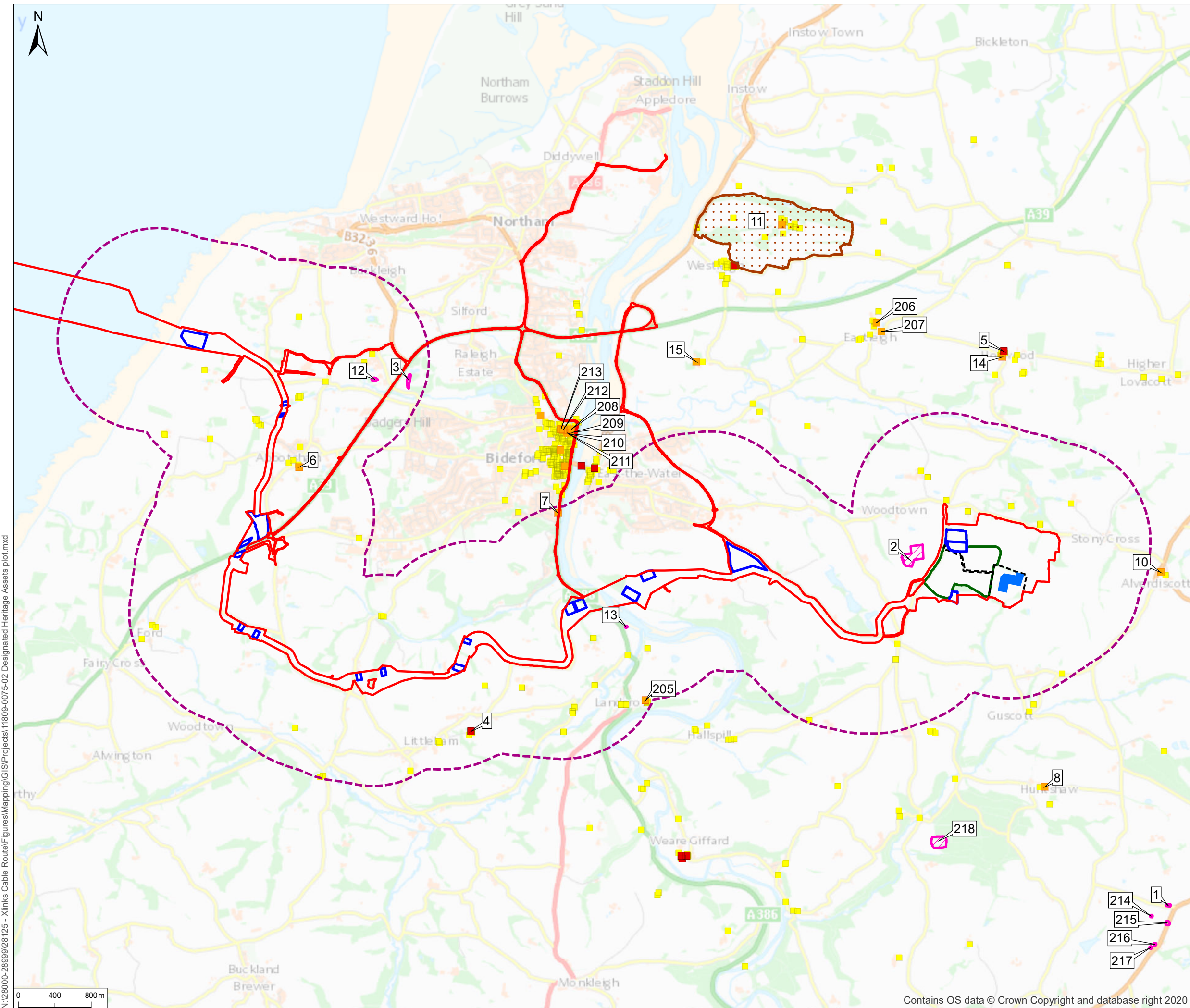
Project Xlinks Morocco-UK Power Project

Title Historic Environment Study Area

Status FINAL	Drawn By NB	PM/Checked By MB
Project Number 794-PLN-ESH-00030	Scale @ A3 1:50,000	Date Created April 2024
Figure Number 2.1		Rev 02

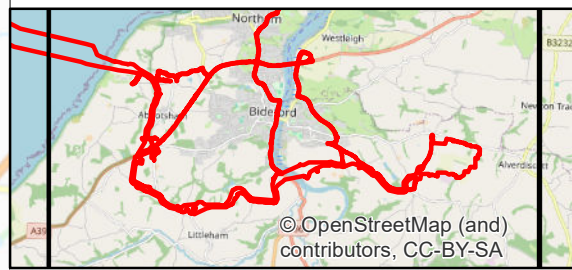
www.xlinks.co

© OpenStreetMap (and) contributors, CC-BY-SA



Notes
 1. This plan is scaled at paper size A3. If received electronically it is the recipient's responsibility to print to the correct scale. Only written dimensions should be used.

- Legend**
- Proposed Development Draft Order Limits
 - 1km settings study area
 - Converter Site
 - Alverdiscott Substation Connection Development
 - Alverdiscott Substation Site
 - Construction Compound
- Listed Buildings**
- Grade**
- I
 - II*
 - II
- Registered Parks and Gardens
 - Scheduled Monuments



Rev	Description	By	CB	Date



Client Xlinks 1 Limited

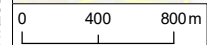
Project Xlinks Morocco-UK Power Project

Title Designated Heritage Assets within the 1km settings study area

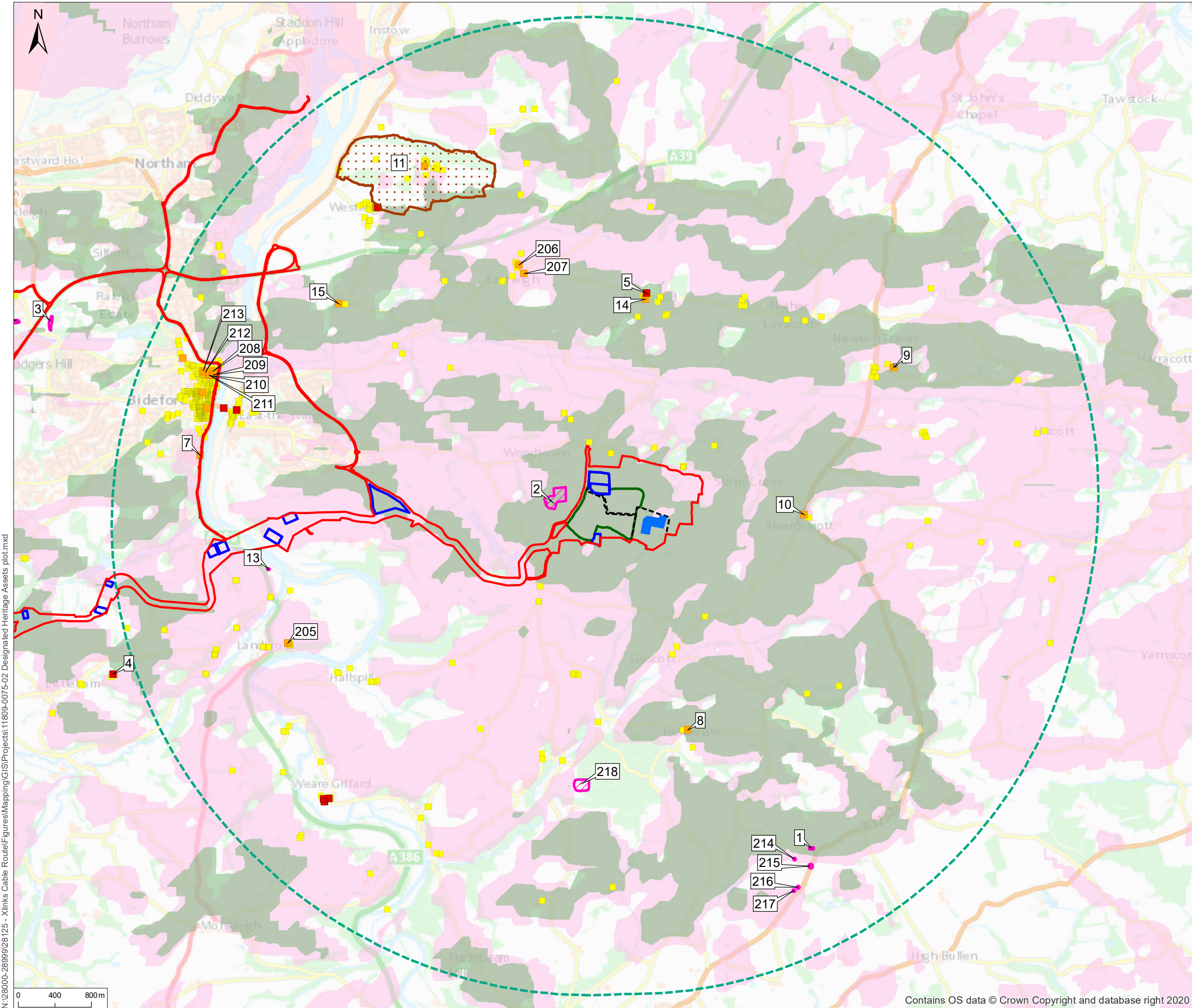
Status	Drawn By	PM/Checked By
FINAL	NB	CC
Project Number	Scale @ A3	Date Created
794-PLN-ESH-00030	1:40,000	April 2024
Figure Number		Rev
2.2		02

www.xlinks.co

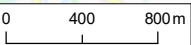
N:\28000-28999\28125 - Xlinks Cable Route\Figures\Mapping\GIS\Projects\11809-0075-02 Designated Heritage Assets plot.mxd



Contains OS data © Crown Copyright and database right 2020

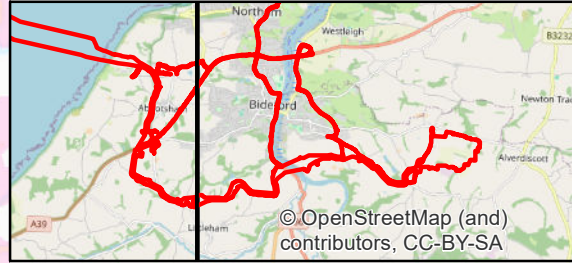


N:\28000-28999\28125 - Xlinks Cable Route\Figures\Mapping\GIS\Projects\11809-0075-02 Designated Heritage Assets plot.mxd



Notes
 1. This plan is scaled at paper size A3. If received electronically it is the recipient's responsibility to print to the correct scale. Only written dimensions should be used.

- Legend**
- Proposed Development Draft Order Limits
 - Converter Site
 - 5km settings study area
 - Alverdiscott Substation Connection Development
 - Alverdiscott Substation Site
 - Construction Compound
- Listed Buildings**
- Grade**
- I
 - II*
 - II
- Registered Parks and Gardens
 - Scheduled Monuments
 - ZTV of Converter Station A only
 - ZTV of Converter Station B only



Rev	Description	By	CB	Date



Client Xlinks 1 Limited
 Project Xlinks Morocco-UK Power Project
 Title Designated Heritage Assets within the 5km settings study area

Status	Drawn By	PM/Checked By
FINAL	NB	CC
Project Number	Scale @ A3	Date Created
794-PLN-ESH-00030	1:40,000	April 2024
Figure Number		Rev
2.3		02

www.xlinks.co

Contains OS data © Crown Copyright and database right 2020