

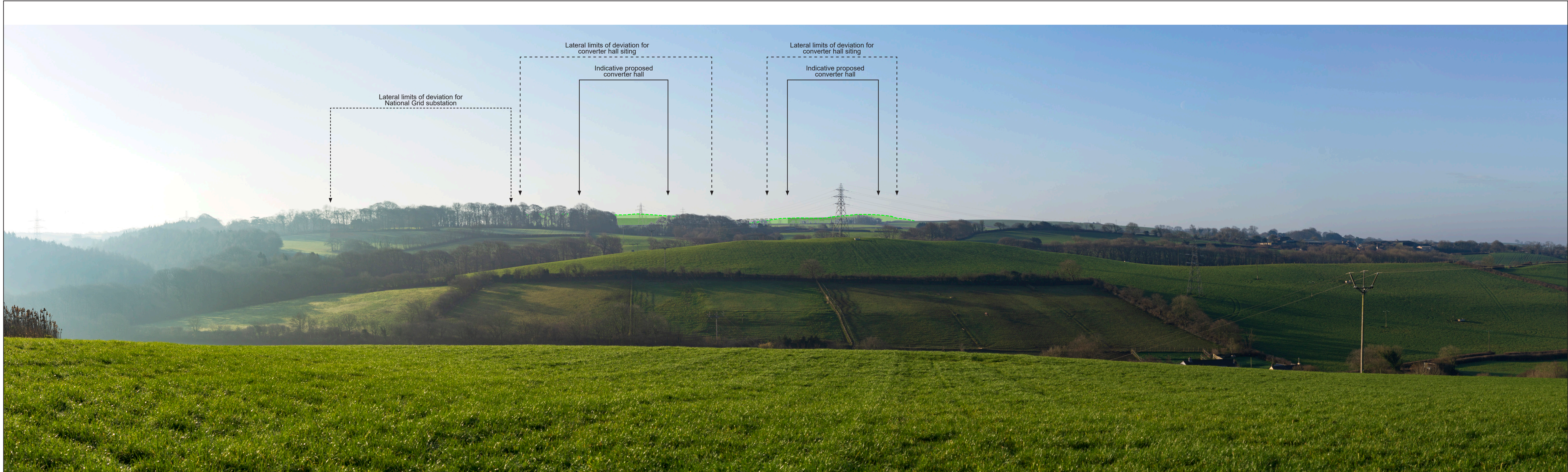
XLINKS MOROCCO-UK POWER PROJECT

Preliminary Environmental Information Report

Volume 4, Appendix 2.5: Preliminary Landscape Visualisations



FOR ISSUE
April 2024



Lateral limits of deviation for National Grid substation

Lateral limits of deviation for converter hall siting

Indicative proposed converter hall

Lateral limits of deviation for converter hall siting

Indicative proposed converter hall

11809-0130-08




Representative Viewpoint 23: View south from public right of way Newton Tracey Footpath 4 to the south of Horwood

Xlinks Morocco-UK Power Project
NP11809

Date of photograph: 14/02/2023
OS Grid Ref: 250042, 127085

Horizontal field of view: 90°
To be viewed at comfortable arms length

Proposed Massing View
Figure 2.5.1



11809-0130-08



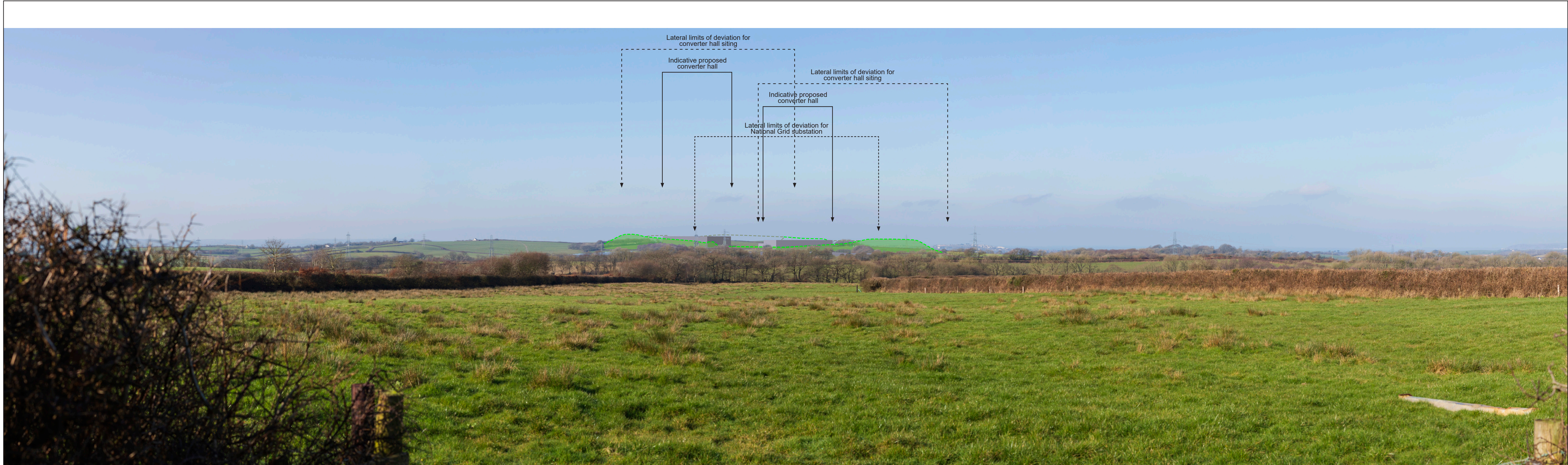
Representative Viewpoint 27: View west from junction of minor road with B3232 at Alverdiscott

Xlinks Morocco-UK Power Project
NP11809

Date of photograph: 13/02/2023
OS Grid Ref: 251856, 125095

Horizontal field of view: 90°
To be viewed at comfortable arms length

Proposed Massing View
Figure 2.5.2



11809-0130-08



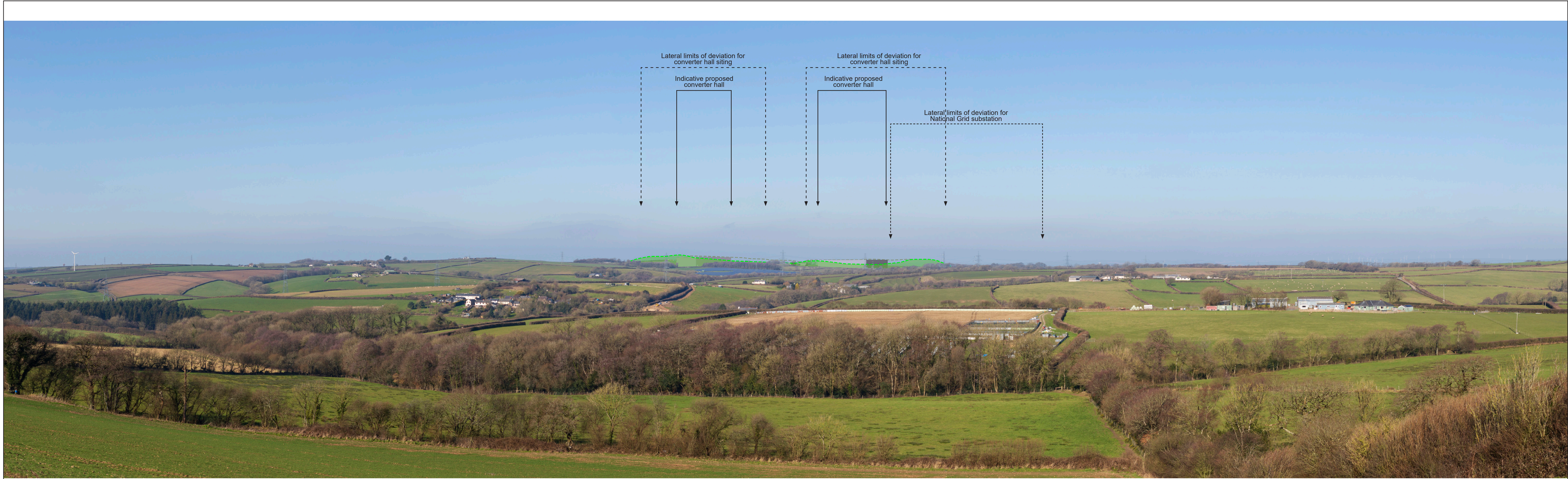
Representative Viewpoint 29: View west-northwest from minor road to the south of Alverdiscott

Xlinks Morocco-UK Power Project
NP11809

Date of photograph: 13/02/2023
OS Grid Ref: 251667, 124705

Horizontal field of view: 90°
To be viewed at comfortable arms length

Proposed Massing View
Figure 2.5.3



Lateral limits of deviation for converter hall siting

Indicative proposed converter hall

Lateral limits of deviation for converter hall siting

Indicative proposed converter hall

Lateral limits of deviation for National Grid substation

- - - Indicative screening bund outline (without tree planting)

Xlinks Morocco-UK Power Project
NP11809

Date of photograph: 13/02/2023
OS Grid Ref: 251085, 122951

Horizontal field of view: 90°
To be viewed at comfortable arms length

Proposed Massing View
Figure 2.5.4

11809-0130-08



Lateral limits of deviation for converter hall siting


Indicative proposed converter hall

Indicative proposed converter hall

Lateral limits of deviation for converter hall siting

Lateral limits of deviation for National Grid substation

11809-0130-08



Lateral limits of deviation for converter halls siting

Indicative proposed converter halls

11809-0130-08



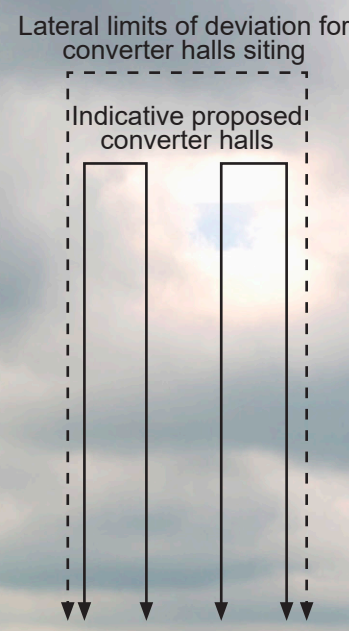

Viewpoint 40: View east-southeast from minor road on Rickard's Down, north of Abbotsham

Xlinks Morocco-UK Power Project
NP11809

Date of photograph: 13/02/2024
OS Grid Ref: 242194, 127330

Horizontal field of view: 90°
To be viewed at comfortable arms length

Proposed Massing View
Figure 2.5.6



11809-0130-08