

Key
 [Black Box] Sheet Extents
 [Red Line] Draft Order Limits

Notes:
 These plans show for consultation the Draft Order Limits and Draft Alignment for the proposed Project including potential converter stations and connection point. Due to the need for future flexibility, Xlinks 1 Limited will be applying for Order Limits and Limits of Deviation within its Development Consent Order, within which any final alignment (including converter stations location and connection point) would lie.

© Crown copyright and database rights 2023
 Ordnance Survey 0100031673 You are permitted to use this data solely to enable you to respond to, or interact with, the organisation that provided you with the data. You are not permitted to copy, sub-licence, distribute or sell any of this data to third parties in any form.

© Crown copyright material is reproduced with the permission of Land Registry under delegated authority from the Controller of HMSO.

This material was last updated in 2023 and may not be copied distributed, sold or published without the formal permission of Land Registry. Only an official copy of a title plan or register obtained from the Land Registry may be used for legal or other official purposes.

May contain public sector information licensed under the Open Government Licence v3.0.



Client: **MOROCCO-UK POWER PROJECT (DEVON)**

Project Title: **LAND USE PLANS
 XLINKS 1 LIMITED
 MOROCCO-UK POWER PROJECT
 S.42 CONSULTATION KEY PLAN**

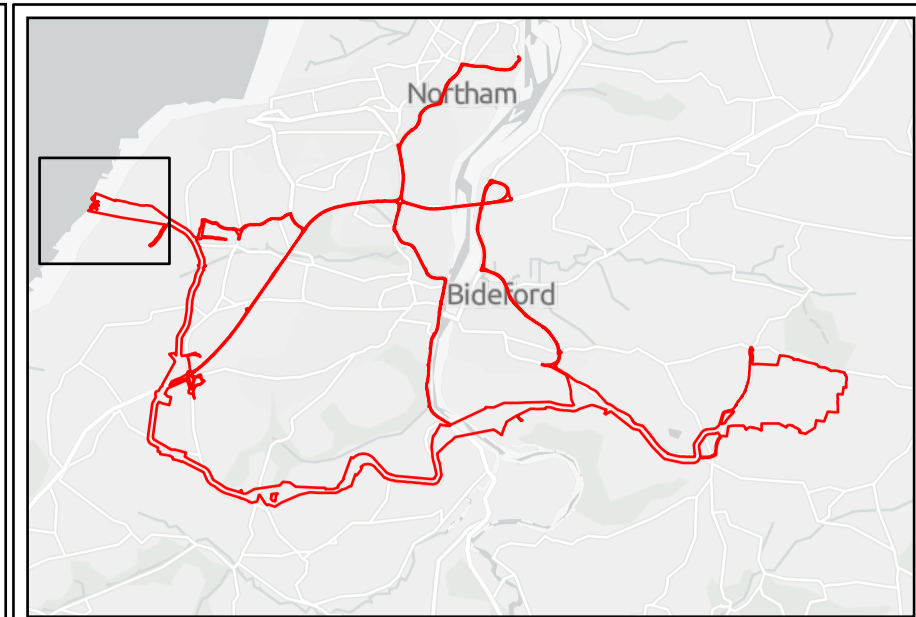
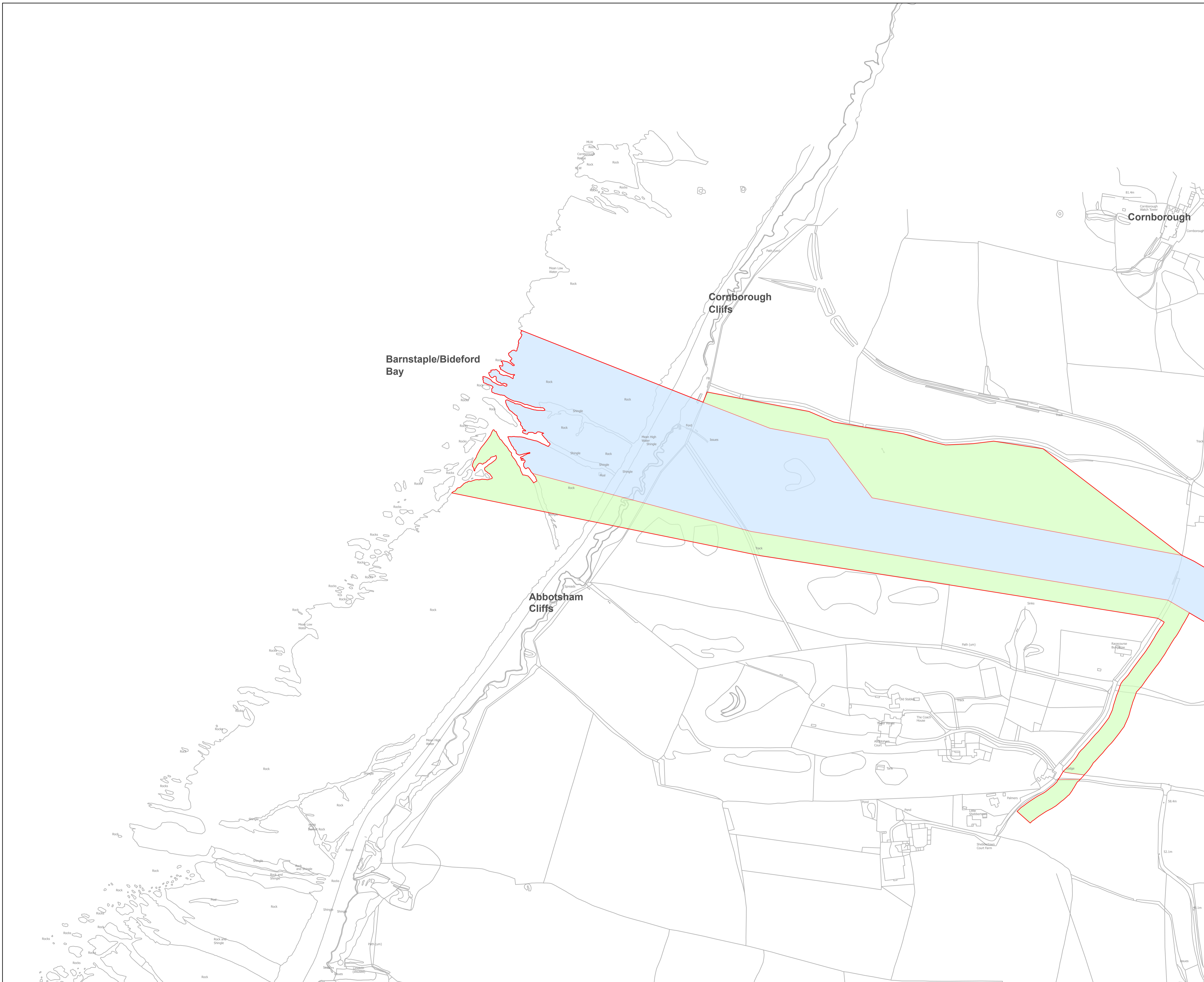
Status: **PROPOSED** Revision: **001**
 Date: **16/05/2024**

Scale: **1:16,000 @ A1** Spatial Reference System: **British National Grid**

Drawn By: **J.T** Checked By: **A.F** Approved By: **K.C**

Drawing reference: **X-Links-S.42 Consultation Plans**

This document is not to be used in whole or in part other than for the intended purpose and project for which it was prepared and provided.



- Key**
- Draft Order Limits
 - LAND TO BE USED TEMPORARILY AND NEW RIGHTS TO BE ACQUIRED PERMANENTLY
 - LAND TO BE USED TEMPORARILY
 - LAND NOT SUBJECT TO POWERS OF COMPULSORY ACQUISITION OR TEMPORARY POSSESSION
 - PERMANENT ACQUISITION OF ALL INTERESTS IN LAND

Notes:
 These plans show for consultation the Draft Order Limits and Draft Alignment for the proposed Project including potential converter stations and connection point. Due to the need for future flexibility, Xlinks 1 Limited will be applying for Order Limits and Limits of Deviation within its Development Consent Order, within which any final alignment (including converter stations location and connection point) would lie.

© Crown copyright and database rights 2023
 Ordnance Survey 0100031673 You are permitted to use this data solely to enable you to respond to, or interact with, the organisation that provided you with the data. You are not permitted to copy, sub-licence, distribute or sell any of this data to third parties in any form.

© Crown copyright material is reproduced with the permission of Land Registry under delegated authority from the Controller of HMSO.

This material was last updated in 2023 and may not be copied distributed, sold or published without the formal permission of Land Registry. Only an official copy of a title plan or register obtained from the Land Registry may be used for legal or other official purposes.

May contain public sector information licensed under the Open Government Licence v3.0.

Client

Designer

Project
MOROCCO-UK POWER PROJECT (DEVON)

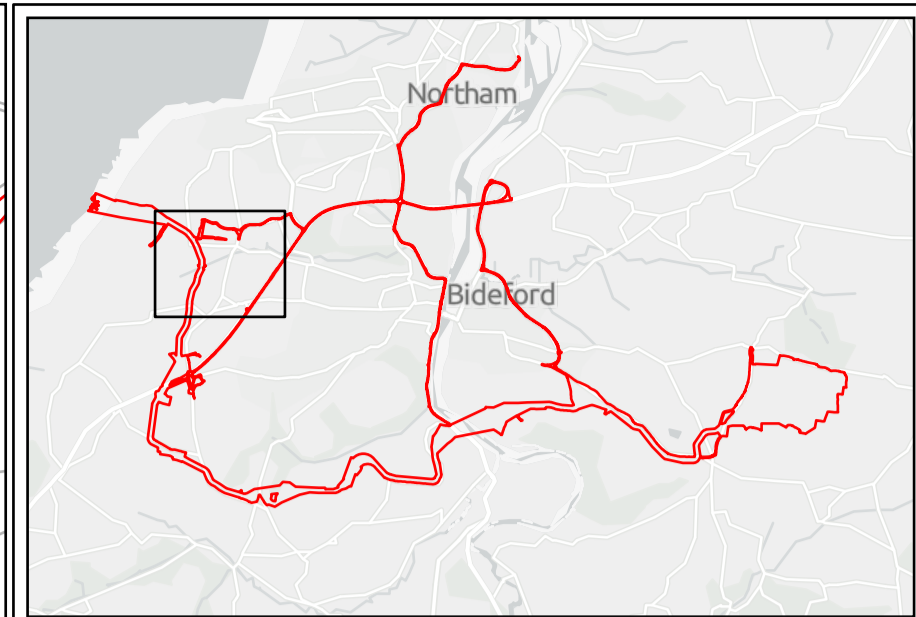
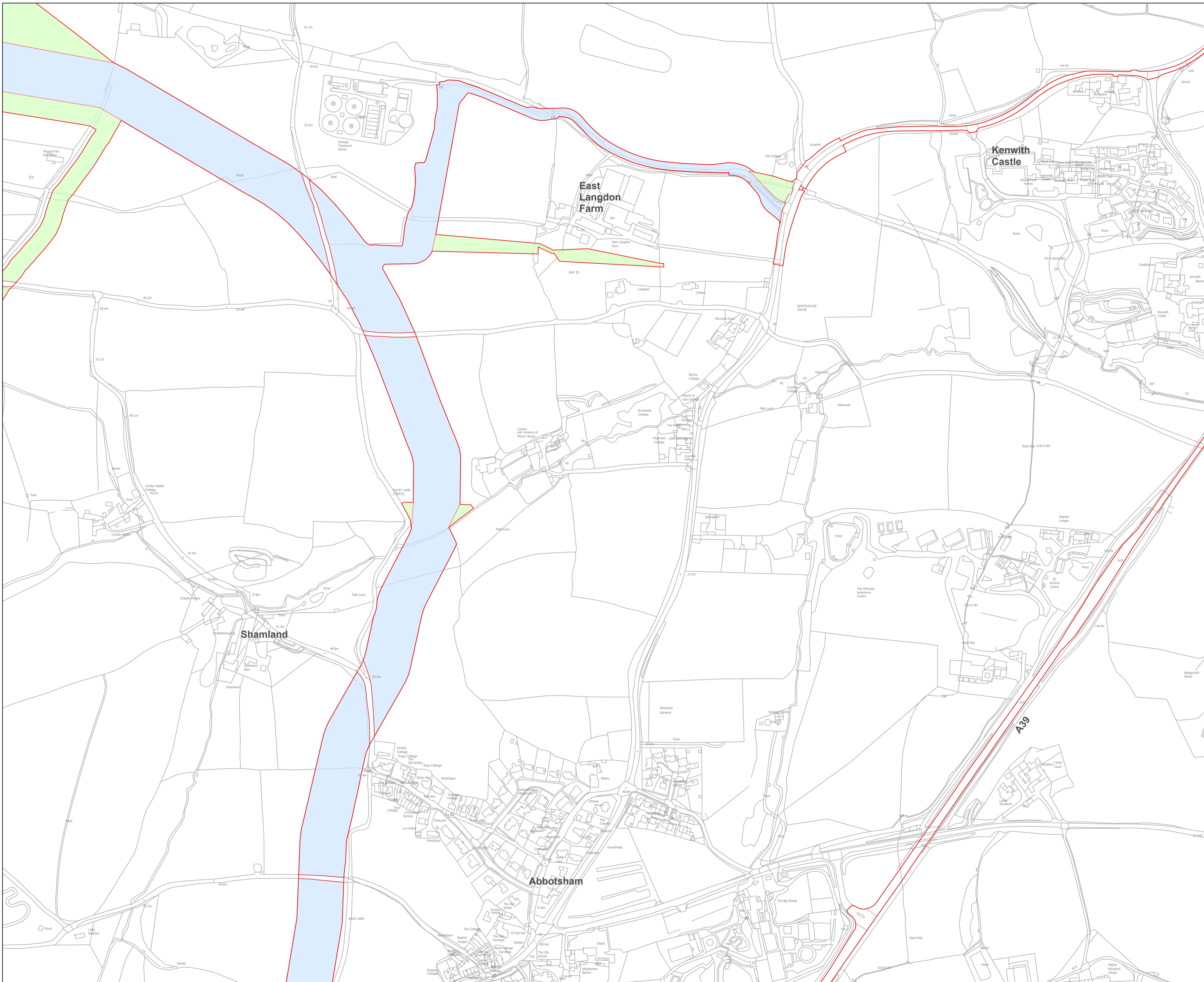
Drawing Title
**LAND USE PLANS
 XLINKS 1 LIMITED
 MOROCCO-UK POWER PROJECT
 S.42 CONSULTATION PLAN SERIES
 SHEET 1 OF 15**

Status	PROPOSED	Revision	001
Scale	1:2,500 @ A1	Date	16/05/2024
Spatial Reference System	British National Grid		

Drawn By	Checked By	Approved By
J.T	A.F	K.C

Drawing reference
 X-Links- S.42 Consultation Plans

This document is not to be used in whole or in part other than for the intended purpose and project for which it was prepared and provided.



- Key**
- Draft Order Limits
 - LAND TO BE USED TEMPORARILY AND NEW RIGHTS TO BE ACQUIRED PERMANENTLY
 - LAND TO BE USED TEMPORARILY
 - LAND NOT SUBJECT TO POWERS OF COMPULSORY ACQUISITION OR TEMPORARY POSSESSION
 - PERMANENT ACQUISITION OF ALL INTERESTS IN LAND

Notes:
 These plans show for consultation the Draft Order Limits and Draft Alignment for the proposed Project including potential converter stations and connection point. Due to the need for future flexibility, Xlinks 1 Limited will be applying for Order Limits and Limits of Deviation within its Development Consent Order, within which any final alignment (including converter stations location and connection point) would lie.

© Crown copyright and database rights 2023
 Ordnance Survey 0100031673 You are permitted to use this data solely to enable you to respond to, or interact with, the organisation that provided you with the data. You are not permitted to copy, sub-licence, distribute or sell any of this data to third parties in any form.

© Crown copyright material is reproduced with the permission of Land Registry under delegated authority from the Controller of HMSO.

This material was last updated in 2023 and may not be copied distributed, sold or published without the formal permission of Land Registry. Only an official copy of a title plan or register obtained from the Land Registry may be used for legal or other official purposes.

May contain public sector information licensed under the Open Government Licence v3.0.



Project
MOROCCO-UK POWER PROJECT (DEVON)

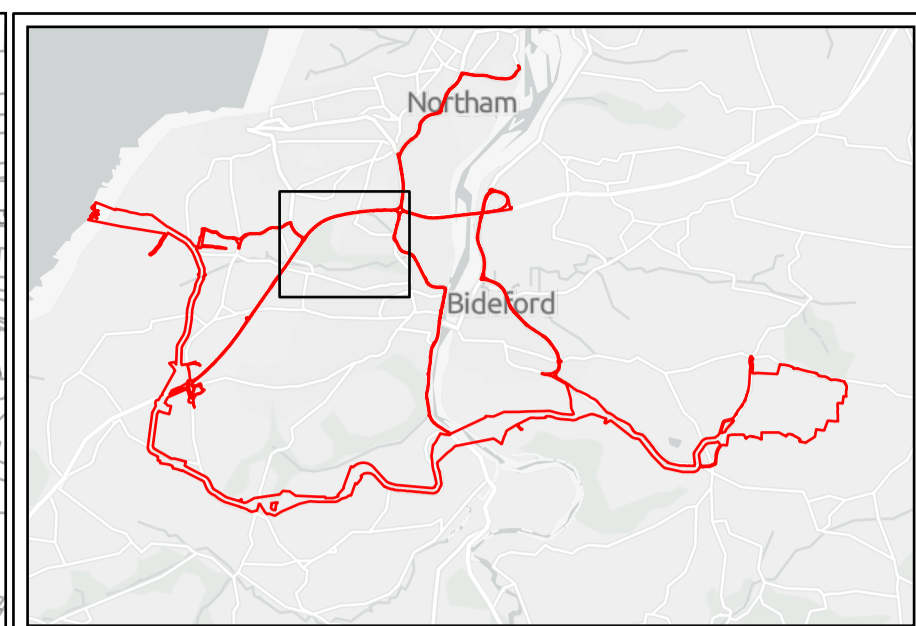
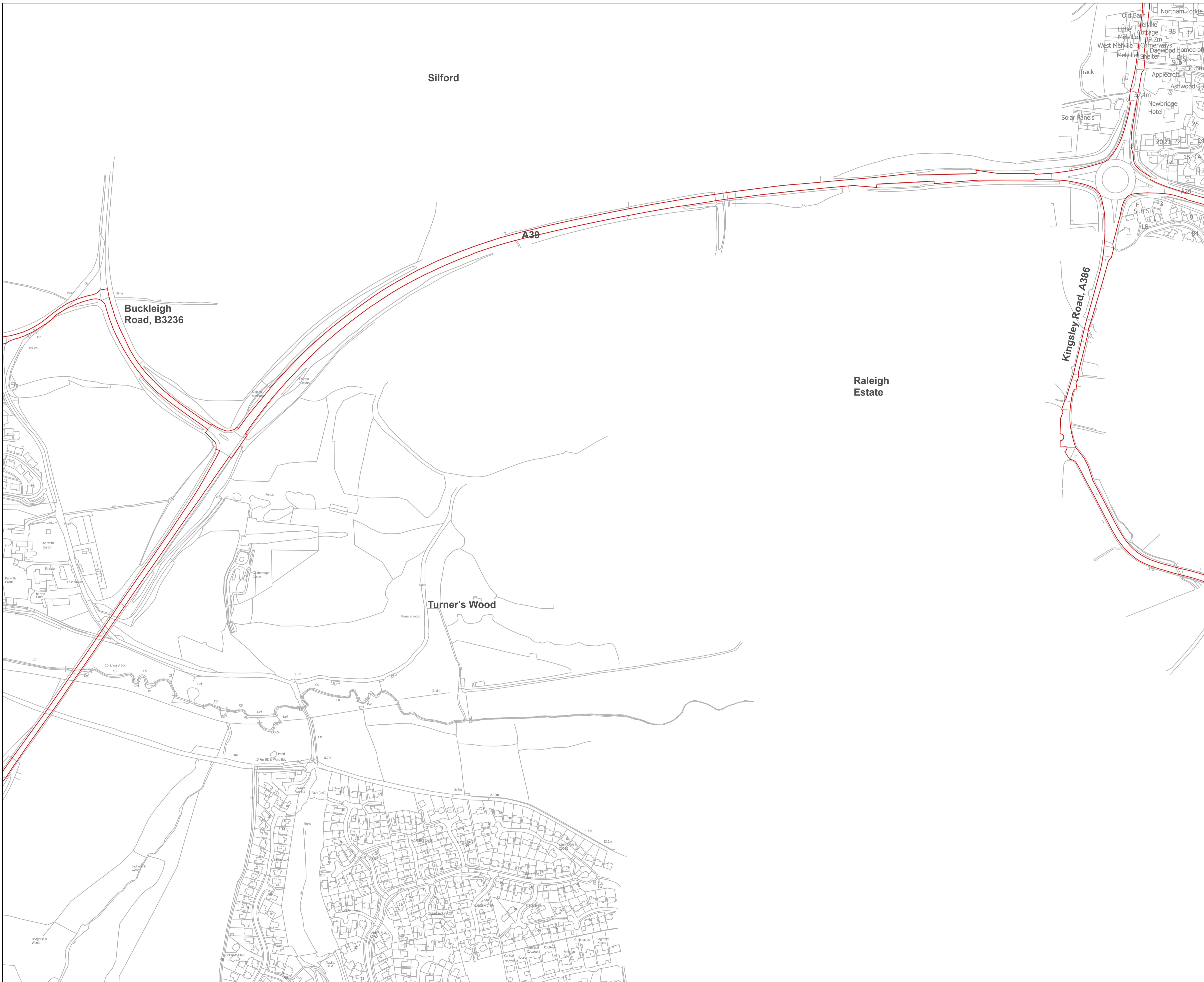
Drawing Title
**LAND USE PLANS
 XLINKS 1 LIMITED
 MOROCCO-UK POWER PROJECT
 S.42 CONSULTATION PLAN SERIES
 SHEET 2 OF 15**

Status	PROPOSED	Revision	001
Scale	1:2,500 @ A1	Date	16/05/2024
Spatial Reference System	British National Grid		

Drawn By	Checked By	Approved By
J.T	A.F	K.C

Drawing reference
X-Links- S.42 Consultation Plans

This document is not to be used in whole or in part other than for the intended purpose and project for which it was prepared and provided.



- Key**
- Draft Order Limits
 - LAND TO BE USED TEMPORARILY AND NEW RIGHTS TO BE ACQUIRED PERMANENTLY
 - LAND TO BE USED TEMPORARILY
 - LAND NOT SUBJECT TO POWERS OF COMPULSORY ACQUISITION OR TEMPORARY POSSESSION
 - PERMANENT ACQUISITION OF ALL INTERESTS IN LAND

Notes:
 These plans show for consultation the Draft Order Limits and Draft Alignment for the proposed Project including potential converter stations and connection point. Due to the need for future flexibility, Xlinks 1 Limited will be applying for Order Limits and Limits of Deviation within its Development Consent Order, within which any final alignment (including converter stations location and connection point) would lie.

© Crown copyright and database rights 2023
 Ordnance Survey 0100031673 You are permitted to use this data solely to enable you to respond to, or interact with, the organisation that provided you with the data. You are not permitted to copy, sub-licence, distribute or sell any of this data to third parties in any form.

© Crown copyright material is reproduced with the permission of Land Registry under delegated authority from the Controller of HMSO.

This material was last updated in 2023 and may not be copied distributed, sold or published without the formal permission of Land Registry. Only an official copy of a title plan or register obtained from the Land Registry may be used for legal or other official purposes.

May contain public sector information licensed under the Open Government Licence v3.0.



Project
MOROCCO-UK POWER PROJECT (DEVON)

Drawing Title
**LAND USE PLANS
 XLINKS 1 LIMITED
 MOROCCO-UK POWER PROJECT
 S.42 CONSULTATION PLAN SERIES
 SHEET 3 OF 15**

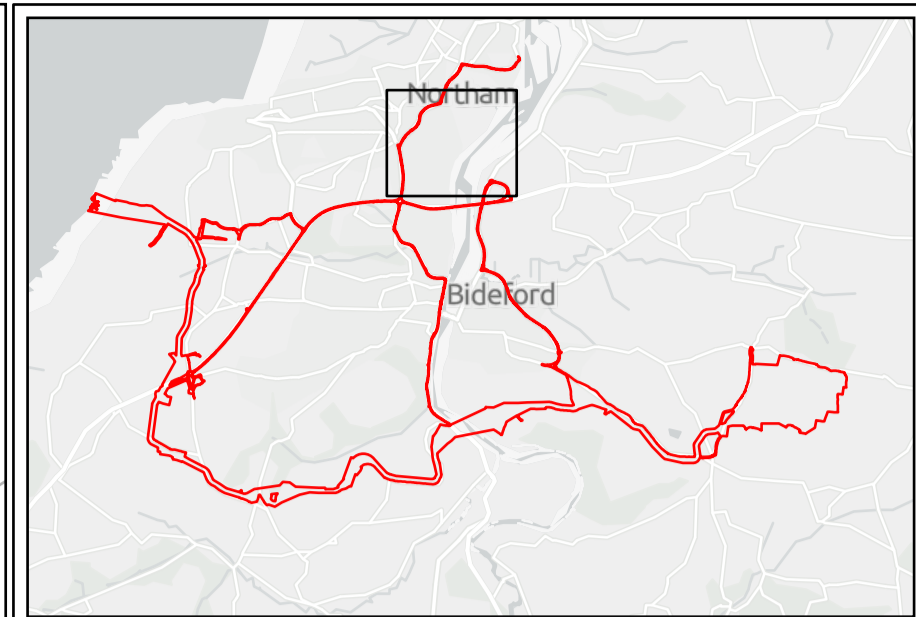
Status	PROPOSED	Revision	001
Date	16/05/2024	Checked By	A.F.

Scale	1:2,500 @ A1	Spatial Reference System	British National Grid
-------	--------------	--------------------------	-----------------------

Drawn By	J.T.	Checked By	A.F.	Approved By	K.C.
----------	------	------------	------	-------------	------

Drawing reference
 X-Links- S.42 Consultation Plans

This document is not to be used in whole or in part other than for the intended purpose and project for which it was prepared and provided.



- Key**
- Draft Order Limits
 - LAND TO BE USED TEMPORARILY AND NEW RIGHTS TO BE ACQUIRED PERMANENTLY
 - LAND TO BE USED TEMPORARILY
 - LAND NOT SUBJECT TO POWERS OF COMPULSORY ACQUISITION OR TEMPORARY POSSESSION
 - PERMANENT ACQUISITION OF ALL INTERESTS IN LAND

Notes:
 These plans show for consultation the Draft Order Limits and Draft Alignment for the proposed Project including potential converter stations and connection point. Due to the need for future flexibility, Xlinks 1 Limited will be applying for Order Limits and Limits of Deviation within its Development Consent Order, within which any final alignment (including converter stations location and connection point) would lie.

© Crown copyright and database rights 2023
 Ordnance Survey 0100031673 You are permitted to use this data solely to enable you to respond to, or interact with, the organisation that provided you with the data. You are not permitted to copy, sub-licence, distribute or sell any of this data to third parties in any form.

© Crown copyright material is reproduced with the permission of Land Registry under delegated authority from the Controller of HMSO.

This material was last updated in 2023 and may not be copied distributed, sold or published without the formal permission of Land Registry. Only an official copy of a title plan or register obtained from the Land Registry may be used for legal or other official purposes.

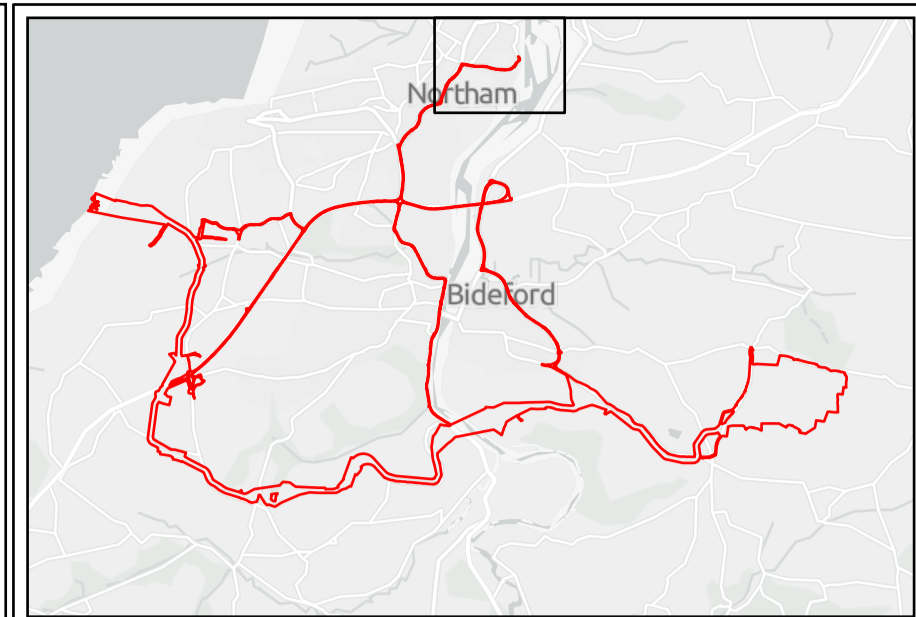
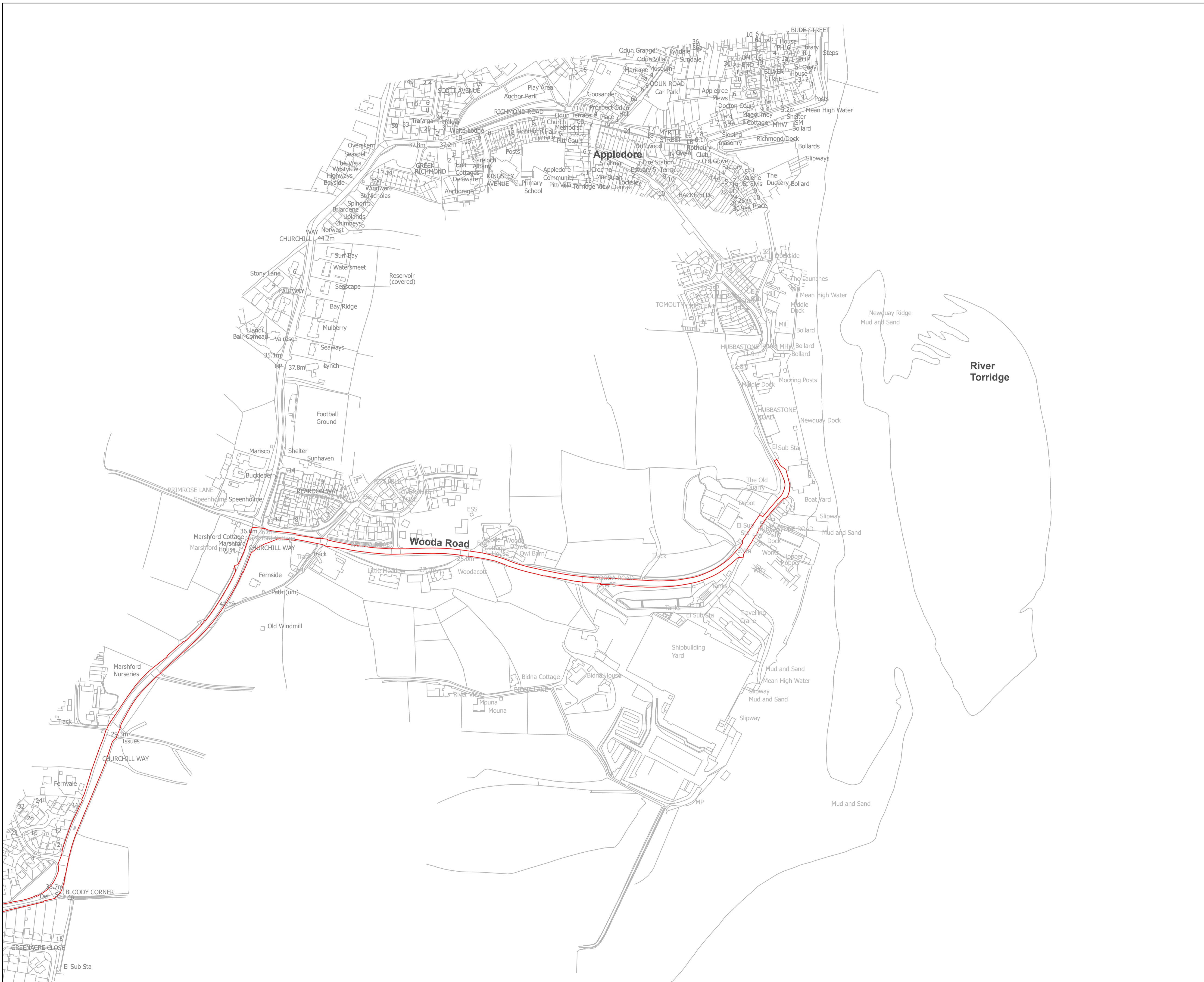
May contain public sector information licensed under the Open Government Licence v3.0.



Project
MOROCCO-UK POWER PROJECT (DEVON)

Drawing Title
**LAND USE PLANS
 XLINKS 1 LIMITED
 MOROCCO-UK POWER PROJECT
 S.42 CONSULTATION PLAN SERIES
 SHEET 4 OF 15**

Status	PROPOSED	Revision	001
Scale	1:2,500 @ A1	Date	16/05/2024
Spatial Reference System	British National Grid	Approved By	K.C
Drawn By	J.T	Checked By	A.F
Drawing reference	X-Links- S.42 Consultation Plans		
This document is not to be used in whole or in part other than for the intended purpose and project for which it was prepared and provided.			



- Key**
- Draft Order Limits
 - LAND TO BE USED TEMPORARILY AND NEW RIGHTS TO BE ACQUIRED PERMANENTLY
 - LAND TO BE USED TEMPORARILY
 - LAND NOT SUBJECT TO POWERS OF COMPULSORY ACQUISITION OR TEMPORARY POSSESSION
 - PERMANENT ACQUISITION OF ALL INTERESTS IN LAND

Notes:
 These plans show for consultation the Draft Order Limits and Draft Alignment for the proposed Project including potential converter stations and connection point. Due to the need for future flexibility, Xlinks 1 Limited will be applying for Order Limits and Limits of Deviation within its Development Consent Order, within which any final alignment (including converter stations location and connection point) would lie.

© Crown copyright and database rights 2023
 Ordnance Survey 0100031673 You are permitted to use this data solely to enable you to respond to, or interact with, the organisation that provided you with the data. You are not permitted to copy, sub-licence, distribute or sell any of this data to third parties in any form.

© Crown copyright material is reproduced with the permission of Land Registry under delegated authority from the Controller of HMSO.

This material was last updated in 2023 and may not be copied distributed, sold or published without the formal permission of Land Registry. Only an official copy of a title plan or register obtained from the Land Registry may be used for legal or other official purposes.

May contain public sector information licensed under the Open Government Licence v3.0.



Project
MOROCCO-UK POWER PROJECT (DEVON)

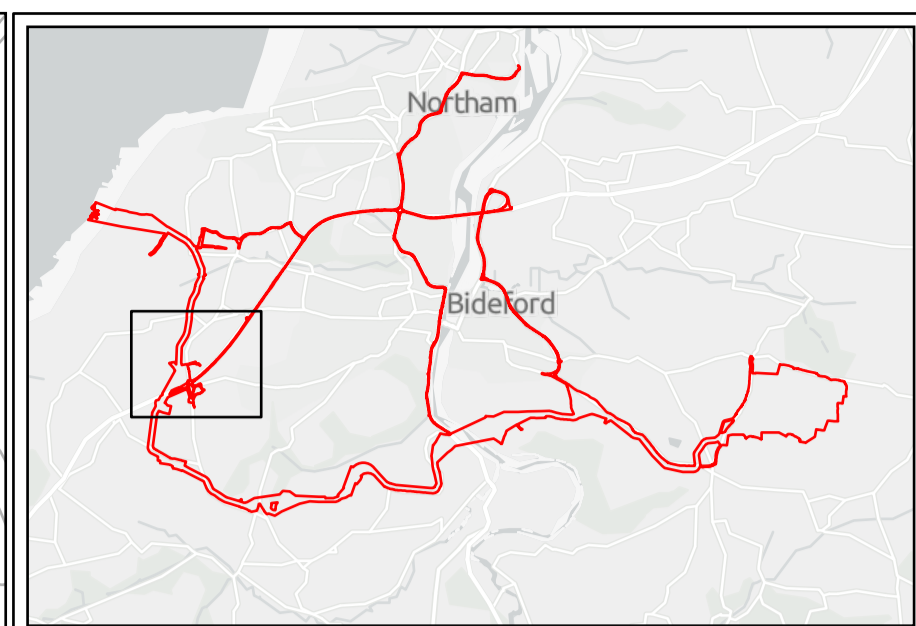
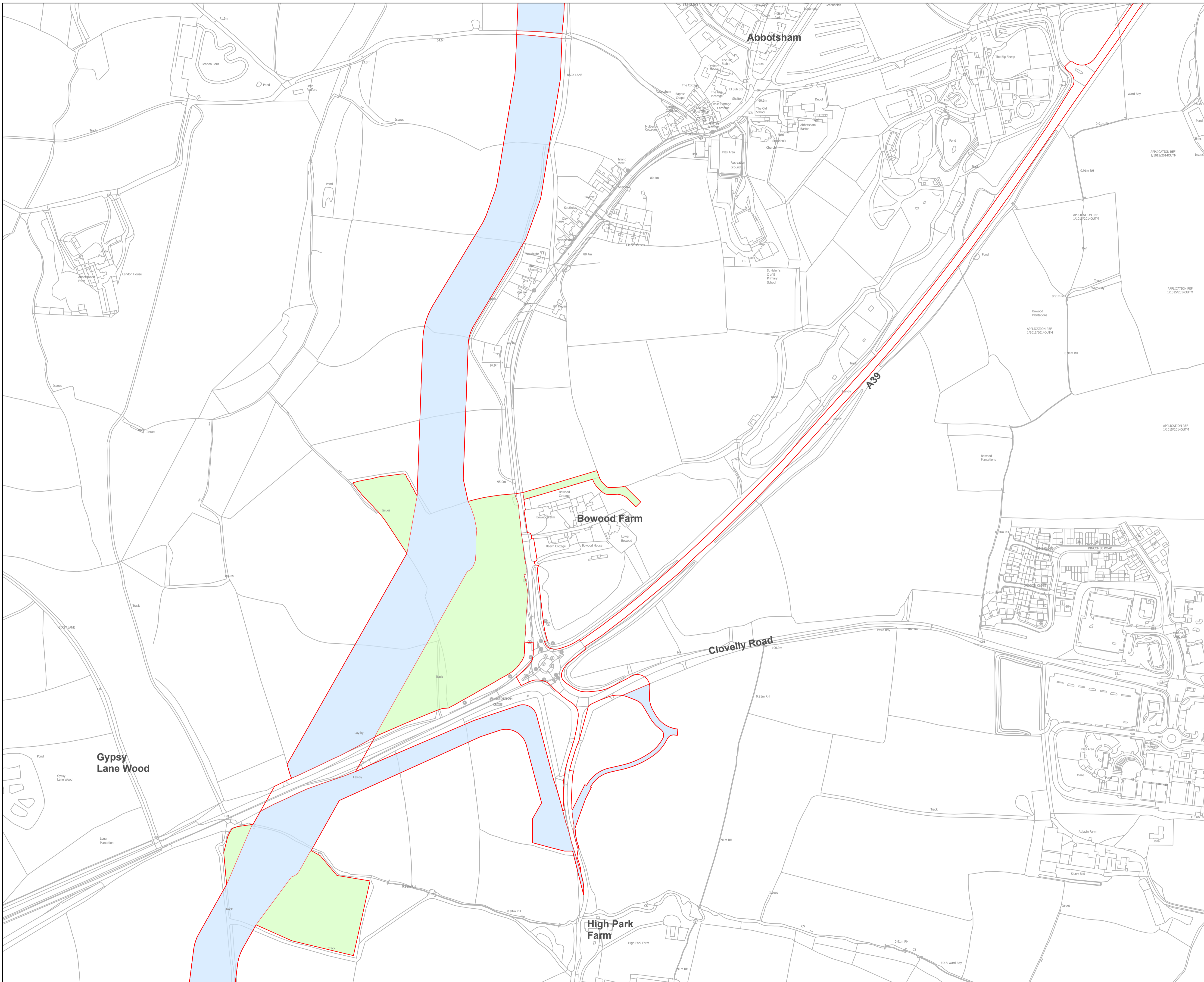
Drawing Title
**LAND USE PLANS
 XLINKS 1 LIMITED
 MOROCCO-UK POWER PROJECT
 S.42 CONSULTATION PLAN SERIES
 SHEET 5 OF 15**

Status	PROPOSED	Revision	001
Scale	1:2,500 @ A1	Date	16/05/2024
Spatial Reference System	British National Grid		

Drawn By	Checked By	Approved By
J.T	A.F	K.C

Drawing reference
X-Links- S.42 Consultation Plans

This document is not to be used in whole or in part other than for the intended purpose and project for which it was prepared and provided.



- Key**
- Draft Order Limits
 - LAND TO BE USED TEMPORARILY AND NEW RIGHTS TO BE ACQUIRED PERMANENTLY
 - LAND TO BE USED TEMPORARILY
 - LAND NOT SUBJECT TO POWERS OF COMPULSORY ACQUISITION OR TEMPORARY POSSESSION
 - PERMANENT ACQUISITION OF ALL INTERESTS IN LAND

Notes:
 These plans show for consultation the Draft Order Limits and Draft Alignment for the proposed Project including potential converter stations and connection point. Due to the need for future flexibility, Xlinks 1 Limited will be applying for Order Limits and Limits of Deviation within its Development Consent Order, within which any final alignment (including converter stations location and connection point) would lie.

© Crown copyright and database rights 2023
 Ordnance Survey 0100031673 You are permitted to use this data solely to enable you to respond to, or interact with, the organisation that provided you with the data. You are not permitted to copy, sub-licence, distribute or sell any of this data to third parties in any form.

© Crown copyright material is reproduced with the permission of Land Registry under delegated authority from the Controller of HMSO.

This material was last updated in 2023 and may not be copied distributed, sold or published without the formal permission of Land Registry. Only an official copy of a title plan or register obtained from the Land Registry may be used for legal or other official purposes.

May contain public sector information licensed under the Open Government Licence v3.0.



Project
MOROCCO-UK POWER PROJECT (DEVON)

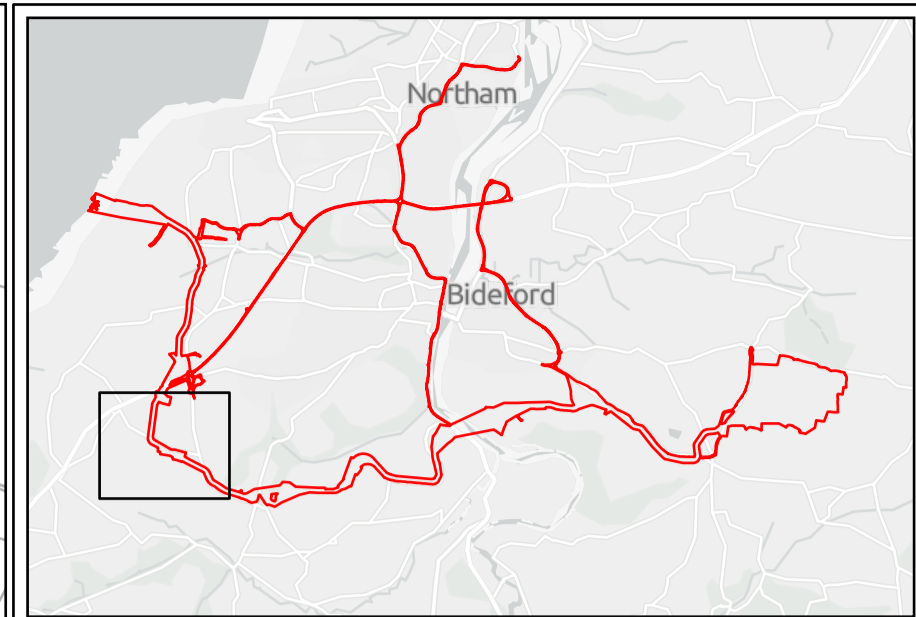
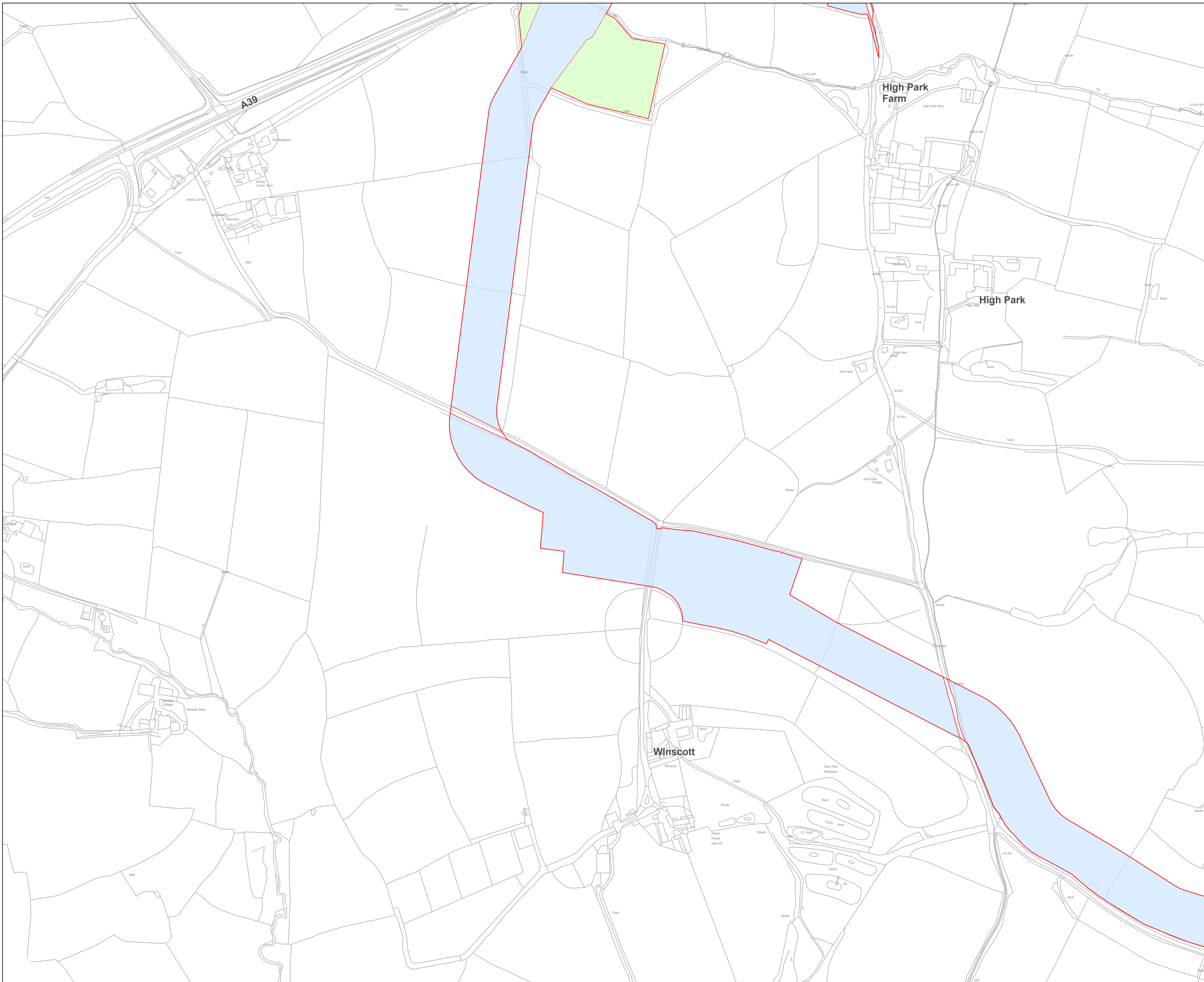
Drawing Title
**LAND USE PLANS
 XLINKS 1 LIMITED
 MOROCCO-UK POWER PROJECT
 S.42 CONSULTATION PLAN SERIES
 SHEET 6 OF 15**

Status	PROPOSED	Revision	001
Scale	1:2,500 @ A1	Date	16/05/2024
	Spatial Reference System		British National Grid

Drawn By	J.T	Checked By	A.F	Approved By	K.C
----------	-----	------------	-----	-------------	-----

Drawing reference
 X-Links- S.42 Consultation Plans

This document is not to be used in whole or in part other than for the intended purpose and project for which it was prepared and provided.



- Key**
- Draft Order Limits
 - LAND TO BE USED TEMPORARILY AND NEW RIGHTS TO BE ACQUIRED PERMANENTLY
 - LAND TO BE USED TEMPORARILY
 - LAND NOT SUBJECT TO POWERS OF COMPULSORY ACQUISITION OR TEMPORARY POSSESSION
 - PERMANENT ACQUISITION OF ALL INTERESTS IN LAND

Notes:
 These plans show for consultation the Draft Order Limits and Draft Alignment for the proposed Project including potential converter stations and connection point. Due to the need for future flexibility, Xlinks 1 Limited will be applying for Order Limits and Limits of Deviation within its Development Consent Order, within which any final alignment (including converter stations location and connection point) would lie.

© Crown copyright and database rights 2023
 Ordnance Survey 0100031673 You are permitted to use this data solely to enable you to respond to, or interact with, the organisation that provided you with the data. You are not permitted to copy, sub-licence, distribute or sell any of this data to third parties in any form.

© Crown copyright material is reproduced with the permission of Land Registry under delegated authority from the Controller of HMSO.

This material was last updated in 2023 and may not be copied distributed, sold or published without the formal permission of Land Registry. Only an official copy of a title plan or register obtained from the Land Registry may be used for legal or other official purposes.

May contain public sector information licensed under the Open Government Licence v3.0.



Project
MOROCCO-UK POWER PROJECT (DEVON)

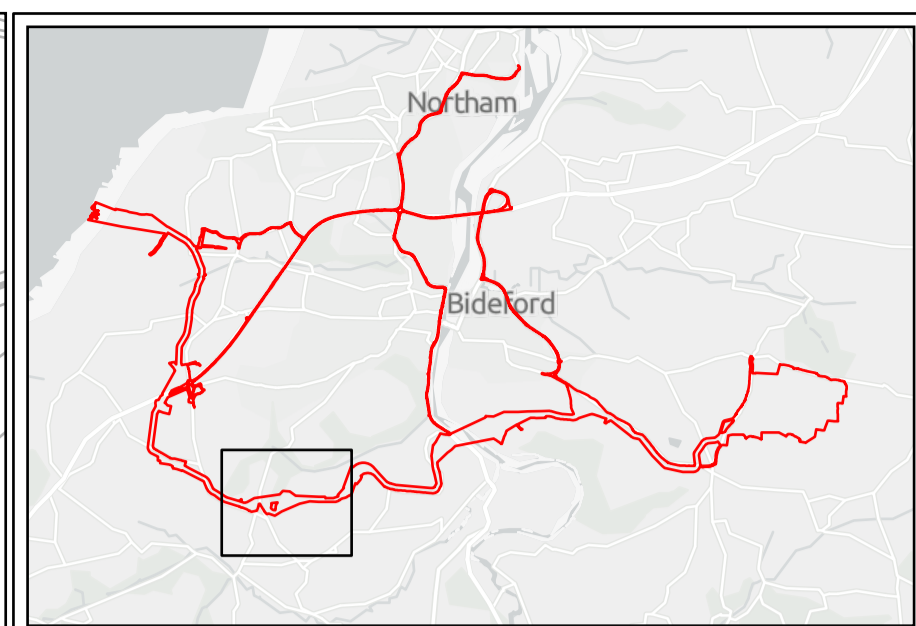
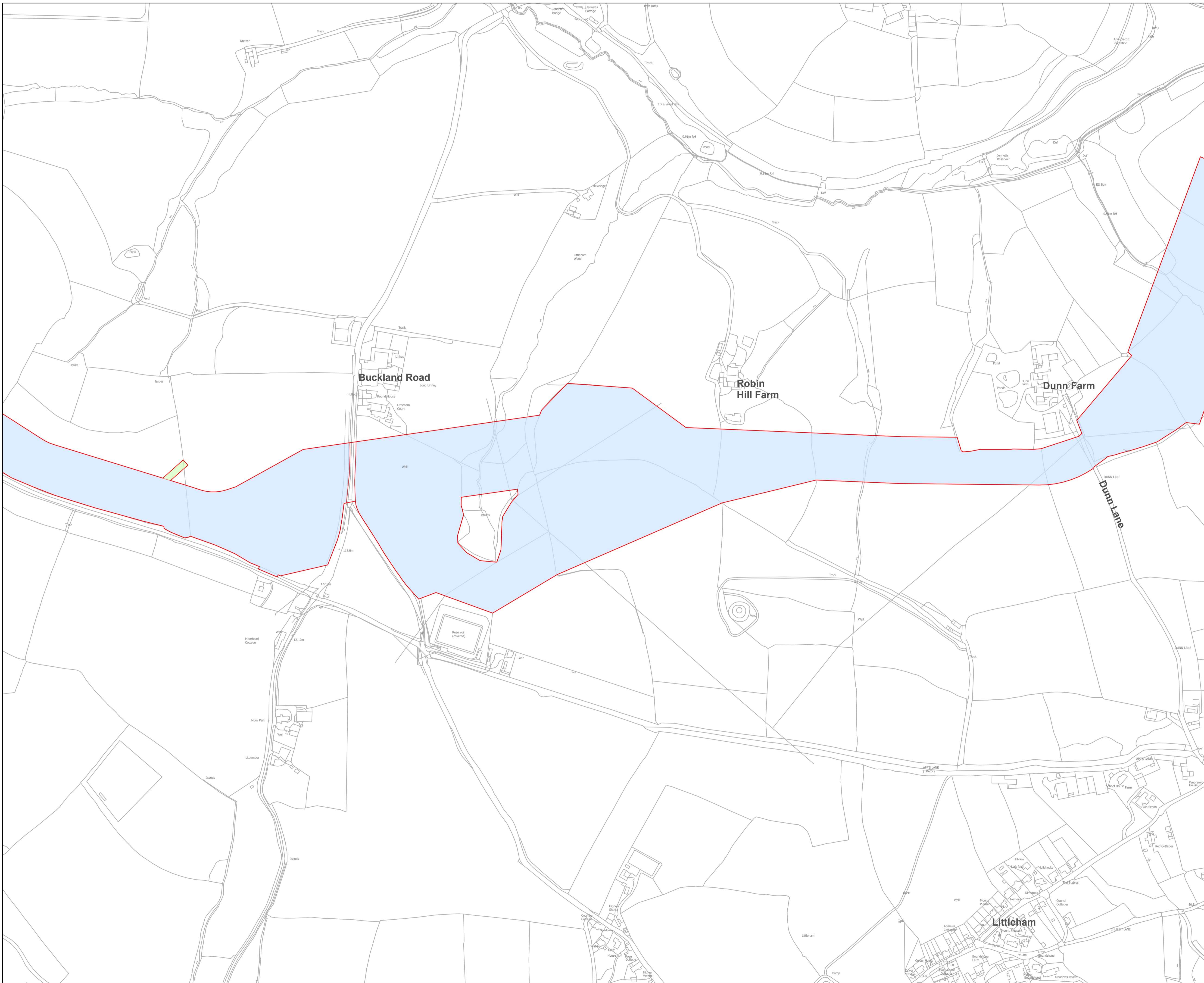
Drawing Title
**LAND USE PLANS
 XLINKS 1 LIMITED
 MOROCCO-UK POWER PROJECT
 S.42 CONSULTATION PLAN SERIES
 SHEET 7 OF 15**

Status	PROPOSED	Revision	001
Date	16/05/2024	Checked By	A.F
Scale	1:2,500 @ A1	Approved By	K.C
Spatial Reference System	British National Grid		

Drawn By	J.T	Checked By	A.F	Approved By	K.C
----------	-----	------------	-----	-------------	-----

Drawing reference
 X-Links- S.42 Consultation Plans

This document is not to be used in whole or in part other than for the intended purpose and project for which it was prepared and provided.



- Key**
- Draft Order Limits
 - LAND TO BE USED TEMPORARILY AND NEW RIGHTS TO BE ACQUIRED PERMANENTLY
 - LAND TO BE USED TEMPORARILY
 - LAND NOT SUBJECT TO POWERS OF COMPULSORY ACQUISITION OR TEMPORARY POSSESSION
 - PERMANENT ACQUISITION OF ALL INTERESTS IN LAND

Notes:
 These plans show for consultation the Draft Order Limits and Draft Alignment for the proposed Project including potential converter stations and connection point. Due to the need for future flexibility, Xlinks 1 Limited will be applying for Order Limits and Limits of Deviation within its Development Consent Order, within which any final alignment (including converter stations location and connection point) would lie.

© Crown copyright and database rights 2023
 Ordnance Survey 0100031673 You are permitted to use this data solely to enable you to respond to, or interact with, the organisation that provided you with the data. You are not permitted to copy, sub-licence, distribute or sell any of this data to third parties in any form.

© Crown copyright material is reproduced with the permission of Land Registry under delegated authority from the Controller of HMSO.

This material was last updated in 2023 and may not be copied distributed, sold or published without the formal permission of Land Registry. Only an official copy of a title plan or register obtained from the Land Registry may be used for legal or other official purposes.

May contain public sector information licensed under the Open Government Licence v3.0.



Project
MOROCCO-UK POWER PROJECT (DEVON)

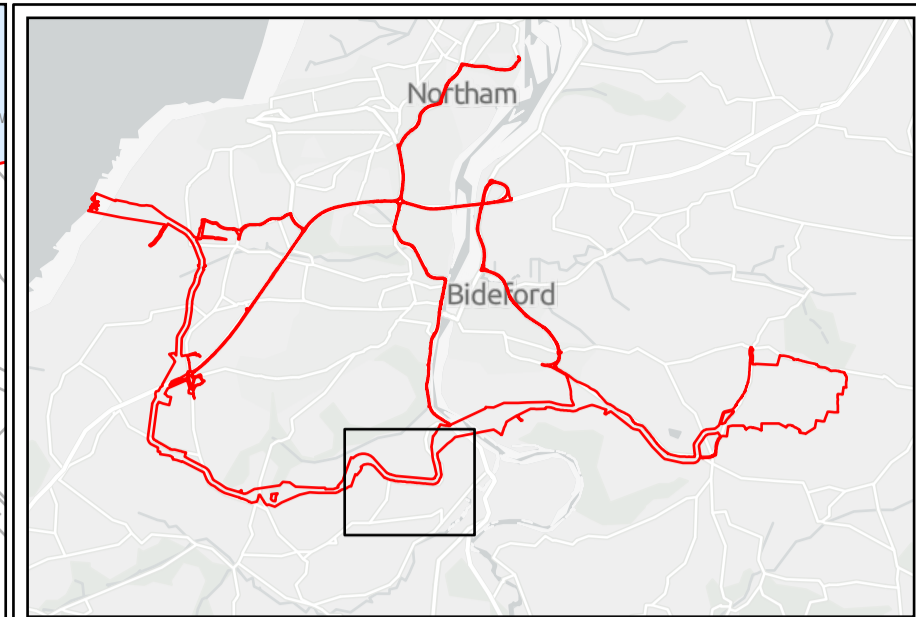
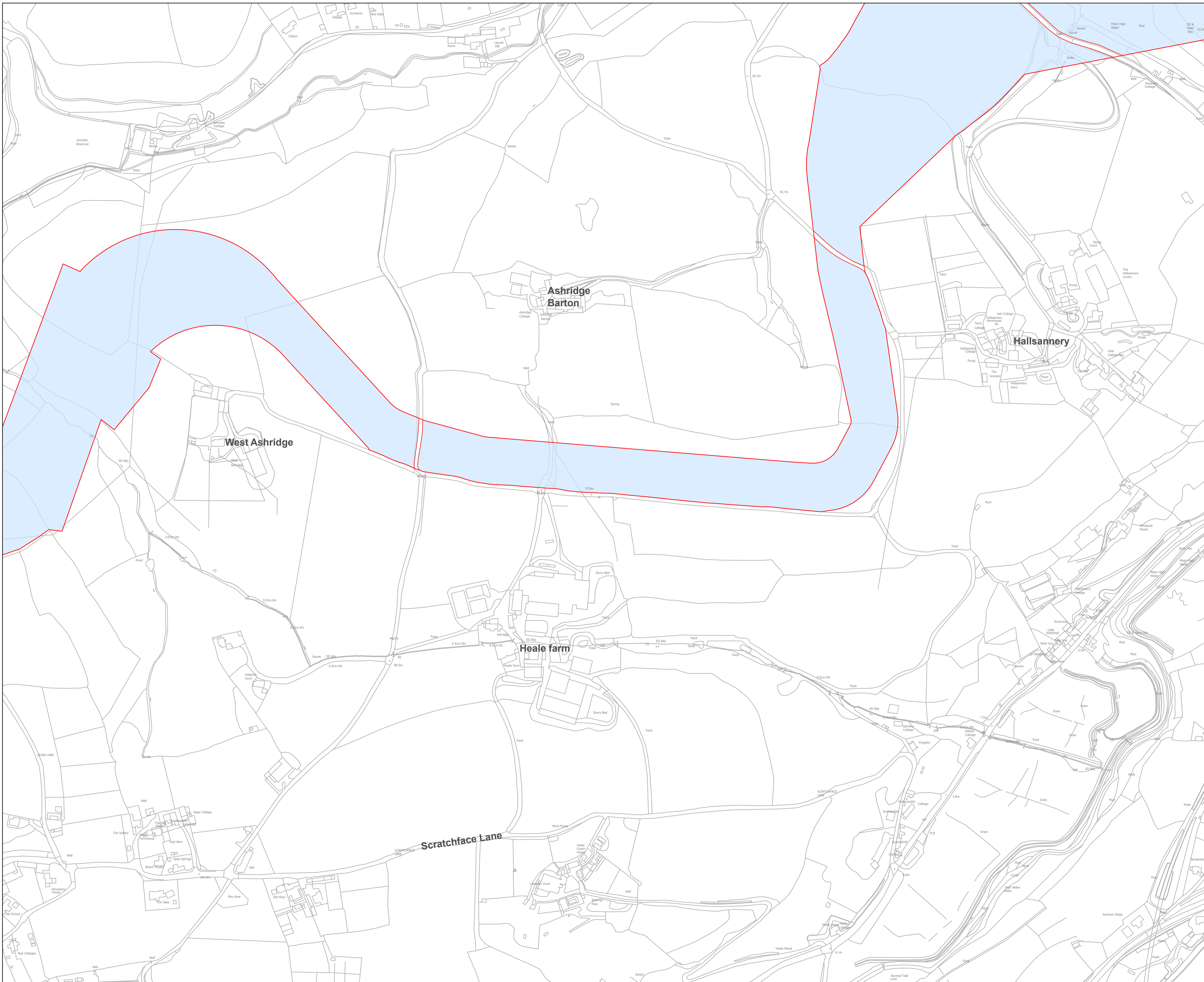
Drawing Title
**LAND USE PLANS
 XLINKS 1 LIMITED
 MOROCCO-UK POWER PROJECT
 S.42 CONSULTATION PLAN SERIES
 SHEET 8 OF 15**

Status	PROPOSED	Revision	001
Scale	1:2,500 @ A1	Date	16/05/2024
Spatial Reference System	British National Grid	Approved By	K.C

Drawn By	J.T	Checked By	A.F	Approved By	K.C
----------	-----	------------	-----	-------------	-----

Drawing reference
X-Links- S.42 Consultation Plans

This document is not to be used in whole or in part other than for the intended purpose and project for which it was prepared and provided.



- Key**
- Draft Order Limits
 - LAND TO BE USED TEMPORARILY AND NEW RIGHTS TO BE ACQUIRED PERMANENTLY
 - LAND TO BE USED TEMPORARILY
 - LAND NOT SUBJECT TO POWERS OF COMPULSORY ACQUISITION OR TEMPORARY POSSESSION
 - PERMANENT ACQUISITION OF ALL INTERESTS IN LAND

Notes:
 These plans show for consultation the Draft Order Limits and Draft Alignment for the proposed Project including potential converter stations and connection point. Due to the need for future flexibility, Xlinks 1 Limited will be applying for Order Limits and Limits of Deviation within its Development Consent Order, within which any final alignment (including converter stations location and connection point) would lie.

© Crown copyright and database rights 2023
 Ordnance Survey 0100031673 You are permitted to use this data solely to enable you to respond to, or interact with, the organisation that provided you with the data. You are not permitted to copy, sub-licence, distribute or sell any of this data to third parties in any form.

© Crown copyright material is reproduced with the permission of Land Registry under delegated authority from the Controller of HMSO.

This material was last updated in 2023 and may not be copied distributed, sold or published without the formal permission of Land Registry. Only an official copy of a title plan or register obtained from the Land Registry may be used for legal or other official purposes.

May contain public sector information licensed under the Open Government Licence v3.0.



Project
MOROCCO-UK POWER PROJECT (DEVON)

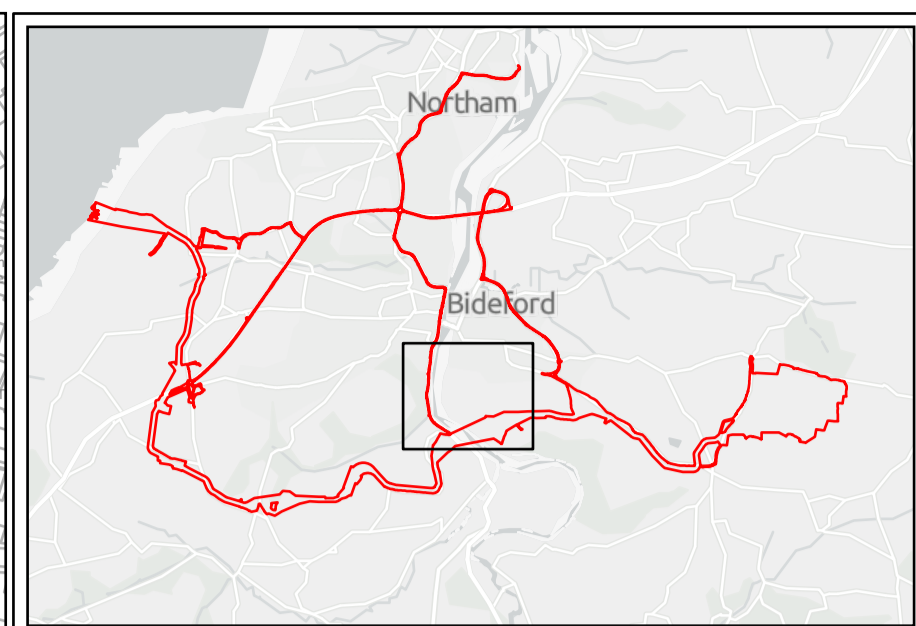
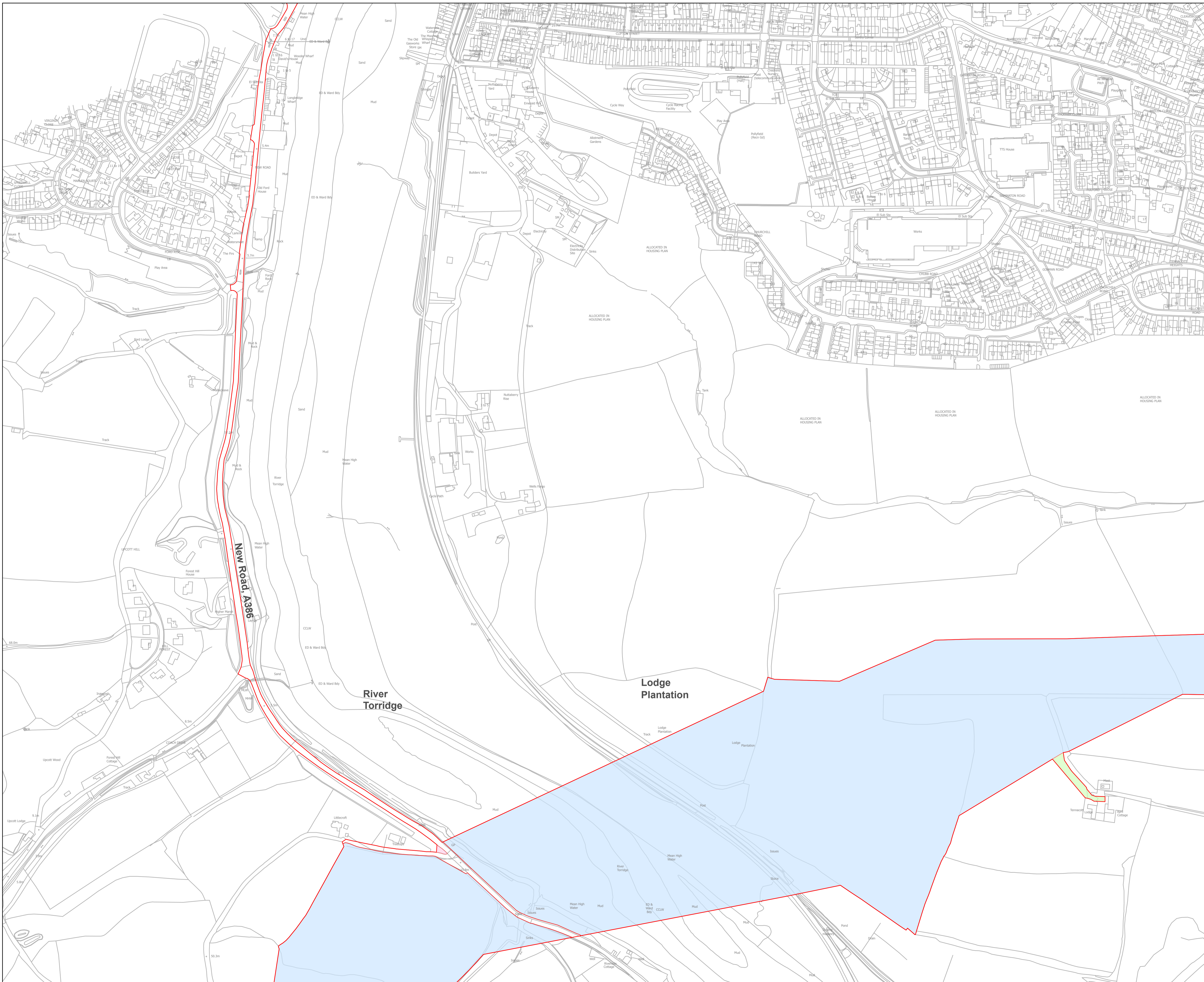
Drawing Title
**LAND USE PLANS
 XLINKS 1 LIMITED
 MOROCCO-UK POWER PROJECT
 S.42 CONSULTATION PLAN SERIES
 SHEET 9 OF 15**

Status	PROPOSED	Revision	001
Date	16/05/2024	Checked By	A.F
Scale	1:2,500 @ A1	Spatial Reference System	British National Grid

Drawn By	J.T	Approved By	K.C
Checked By	A.F		

Drawing reference
X-Links- S.42 Consultation Plans

This document is not to be used in whole or in part other than for the intended purpose and project for which it was prepared and provided.



- Key**
- Draft Order Limits
 - LAND TO BE USED TEMPORARILY AND NEW RIGHTS TO BE ACQUIRED PERMANENTLY
 - LAND TO BE USED TEMPORARILY
 - LAND NOT SUBJECT TO POWERS OF COMPULSORY ACQUISITION OR TEMPORARY POSSESSION
 - PERMANENT ACQUISITION OF ALL INTERESTS IN LAND

Notes:
 These plans show for consultation the Draft Order Limits and Draft Alignment for the proposed Project including potential converter stations and connection point. Due to the need for future flexibility, Xlinks 1 Limited will be applying for Order Limits and Limits of Deviation within its Development Consent Order, within which any final alignment (including converter stations location and connection point) would lie.

© Crown copyright and database rights 2023
 Ordnance Survey 0100031673 You are permitted to use this data solely to enable you to respond to, or interact with, the organisation that provided you with the data. You are not permitted to copy, sub-licence, distribute or sell any of this data to third parties in any form.

© Crown copyright material is reproduced with the permission of Land Registry under delegated authority from the Controller of HMSO.

This material was last updated in 2023 and may not be copied distributed, sold or published without the formal permission of Land Registry. Only an official copy of a title plan or register obtained from the Land Registry may be used for legal or other official purposes.

May contain public sector information licensed under the Open Government Licence v3.0.



Project
MOROCCO-UK POWER PROJECT (DEVON)

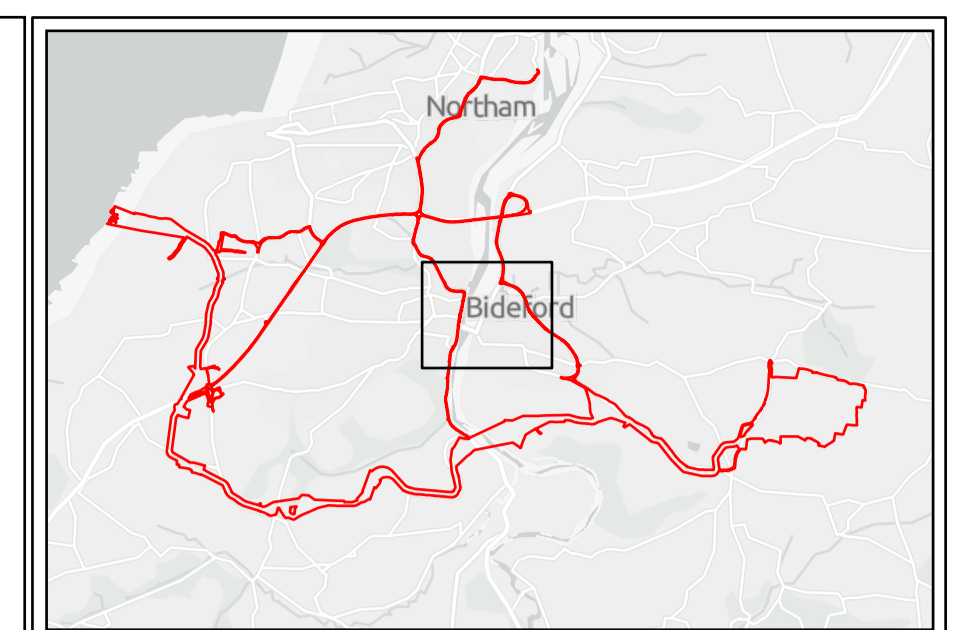
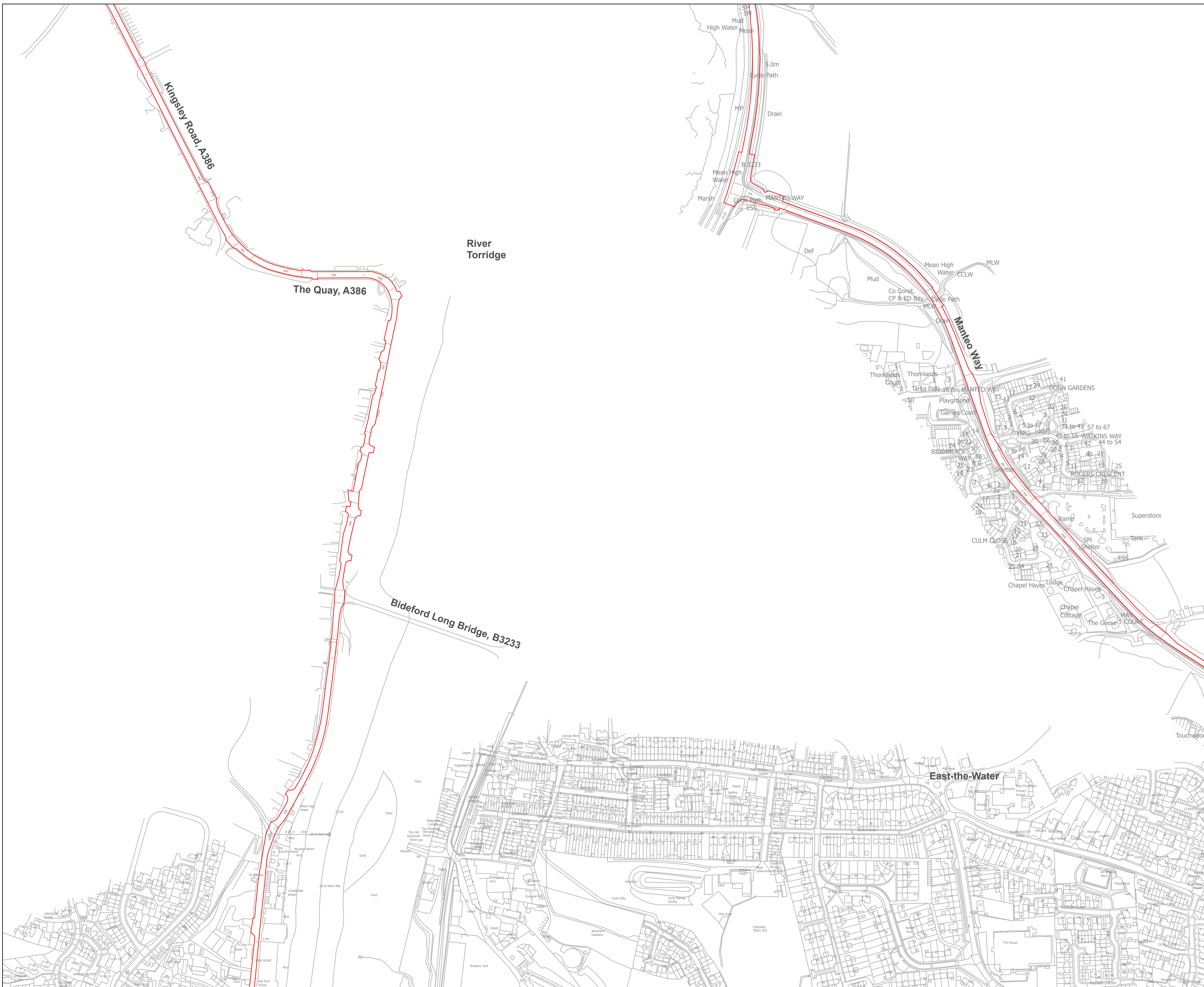
Drawing Title
**LAND USE PLANS
 XLINKS 1 LIMITED
 MOROCCO-UK POWER PROJECT
 S.42 CONSULTATION PLAN SERIES
 SHEET 10 OF 15**

Status	PROPOSED	Revision	001
Scale	1:2,500 @ A1	Date	16/05/2024
Spatial Reference System	British National Grid		

Drawn By	Checked By	Approved By
J.T	A.F	K.C

Drawing reference
X-Links- S.42 Consultation Plans

This document is not to be used in whole or in part other than for the intended purpose and project for which it was prepared and provided.



- Key**
- Draft Order Limits
 - LAND TO BE USED TEMPORARILY AND NEW RIGHTS TO BE ACQUIRED PERMANENTLY
 - LAND TO BE USED TEMPORARILY
 - LAND NOT SUBJECT TO POWERS OF COMPULSORY ACQUISITION OR TEMPORARY POSSESSION
 - PERMANENT ACQUISITION OF ALL INTERESTS IN LAND

Notes:
 These plans show for consultation the Draft Order Limits and Draft Alignment for the proposed Project including potential converter stations and connection point. Due to the need for future flexibility, Xlinks 1 Limited will be applying for Order Limits and Limits of Deviation within its Development Consent Order, within which any final alignment (including converter stations location and connection point) would lie.

© Crown copyright and database rights 2023
 Ordnance Survey 0100031673 You are permitted to use this data solely to enable you to respond to, or interact with, the organisation that provided you with the data. You are not permitted to copy, sub-licence, distribute or sell any of this data to third parties in any form.

© Crown copyright material is reproduced with the permission of Land Registry under delegated authority from the Controller of HMSO.

This material was last updated in 2023 and may not be copied distributed, sold or published without the formal permission of Land Registry. Only an official copy of a title plan or register obtained from the Land Registry may be used for legal or other official purposes.

May contain public sector information licensed under the Open Government Licence v3.0.



Project
MOROCCO-UK POWER PROJECT (DEVON)

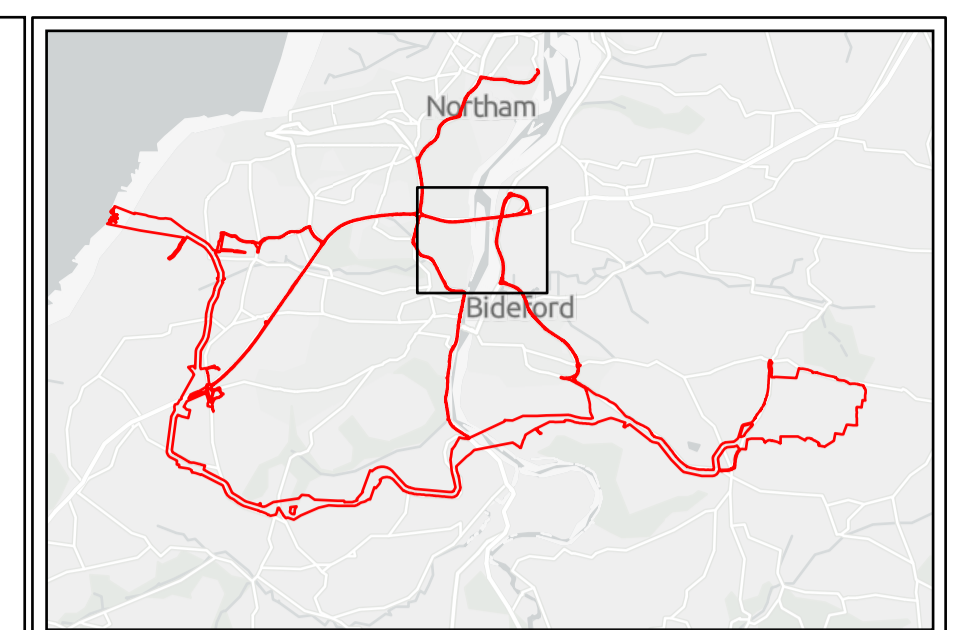
Drawing Title
**LAND USE PLANS
 XLINKS 1 LIMITED
 MOROCCO-UK POWER PROJECT
 S.42 CONSULTATION PLAN SERIES
 SHEET 11 OF 15**

Status	PROPOSED	Revision	001
Scale	1:2,500 @ A1	Date	16/05/2024
Spatial Reference System	British National Grid		

Drawn By	Checked By	Approved By
J.T	A.F	K.C

Drawing reference
X-Links- S.42 Consultation Plans

This document is not to be used in whole or in part other than for the intended purpose and project for which it was prepared and provided.



- Key**
- Draft Order Limits
 - LAND TO BE USED TEMPORARILY AND NEW RIGHTS TO BE ACQUIRED PERMANENTLY
 - LAND TO BE USED TEMPORARILY
 - LAND NOT SUBJECT TO POWERS OF COMPULSORY ACQUISITION OR TEMPORARY POSSESSION
 - PERMANENT ACQUISITION OF ALL INTERESTS IN LAND

Notes:
 These plans show for consultation the Draft Order Limits and Draft Alignment for the proposed Project including potential converter stations and connection point. Due to the need for future flexibility, Xlinks 1 Limited will be applying for Order Limits and Limits of Deviation within its Development Consent Order, within which any final alignment (including converter stations location and connection point) would lie.

© Crown copyright and database rights 2023
 Ordnance Survey 0100031673 You are permitted to use this data solely to enable you to respond to, or interact with, the organisation that provided you with the data. You are not permitted to copy, sub-licence, distribute or sell any of this data to third parties in any form.

© Crown copyright material is reproduced with the permission of Land Registry under delegated authority from the Controller of HMSO.

This material was last updated in 2023 and may not be copied distributed, sold or published without the formal permission of Land Registry. Only an official copy of a title plan or register obtained from the Land Registry may be used for legal or other official purposes.

May contain public sector information licensed under the Open Government Licence v3.0.

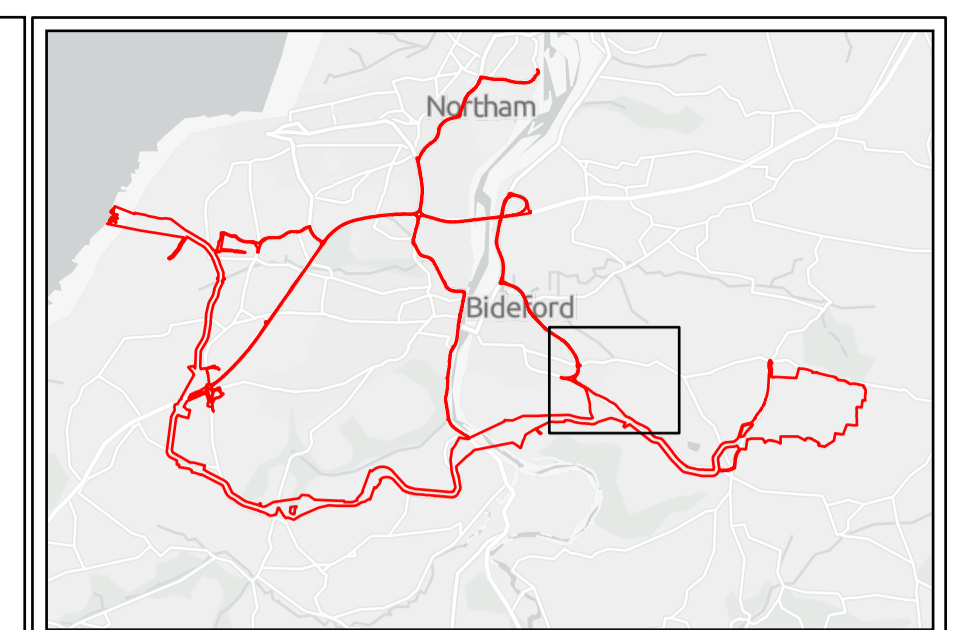
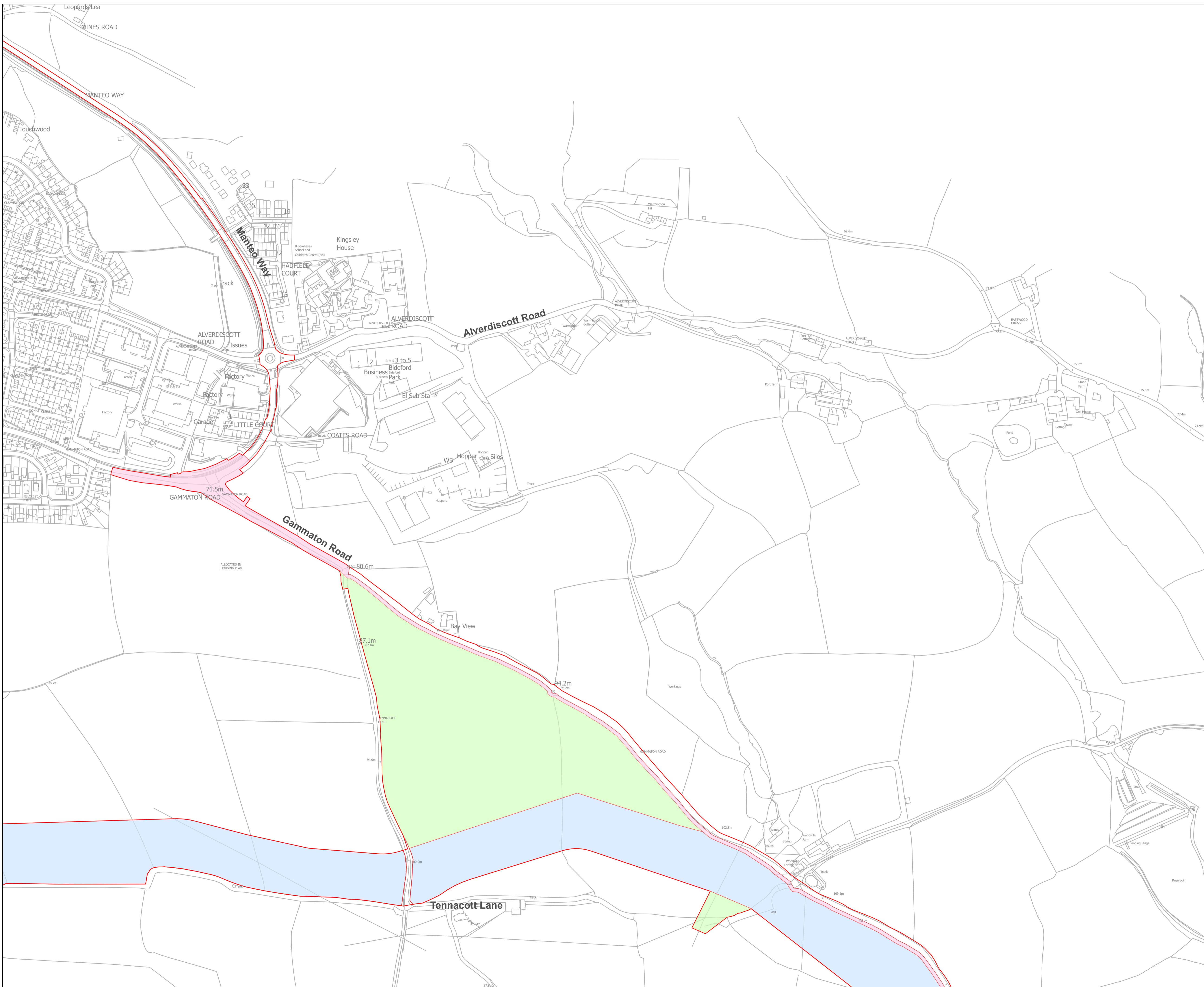


Client
MOROCCO-UK POWER PROJECT (DEVON)

Drawing Title
**LAND USE PLANS
 XLINKS 1 LIMITED
 MOROCCO-UK POWER PROJECT
 S.42 CONSULTATION PLAN SERIES
 SHEET 12 OF 15**

Status	PROPOSED	Revision	001
Scale	1:2,500 @ A1	Date	16/05/2024
Spatial Reference System	British National Grid	Checked By	A.F
Drawn By	J.T	Approved By	K.C
Drawing reference	X-Links- S.42 Consultation Plans		

This document is not to be used in whole or in part other than for the intended purpose and project for which it was prepared and provided.



- Key**
- Draft Order Limits
 - LAND TO BE USED TEMPORARILY AND NEW RIGHTS TO BE ACQUIRED PERMANENTLY
 - LAND TO BE USED TEMPORARILY
 - LAND NOT SUBJECT TO POWERS OF COMPULSORY ACQUISITION OR TEMPORARY POSSESSION
 - PERMANENT ACQUISITION OF ALL INTERESTS IN LAND

Notes:
 These plans show for consultation the Draft Order Limits and Draft Alignment for the proposed Project including potential converter stations and connection point. Due to the need for future flexibility, Xlinks 1 Limited will be applying for Order Limits and Limits of Deviation within its Development Consent Order, within which any final alignment (including converter stations location and connection point) would lie.

© Crown copyright and database rights 2023
 Ordnance Survey 0100031673 You are permitted to use this data solely to enable you to respond to, or interact with, the organisation that provided you with the data. You are not permitted to copy, sub-licence, distribute or sell any of this data to third parties in any form.

© Crown copyright material is reproduced with the permission of Land Registry under delegated authority from the Controller of HMSO.

This material was last updated in 2023 and may not be copied distributed, sold or published without the formal permission of Land Registry. Only an official copy of a title plan or register obtained from the Land Registry may be used for legal or other official purposes.

May contain public sector information licensed under the Open Government Licence v3.0.



Project
MOROCCO-UK POWER PROJECT (DEVON)

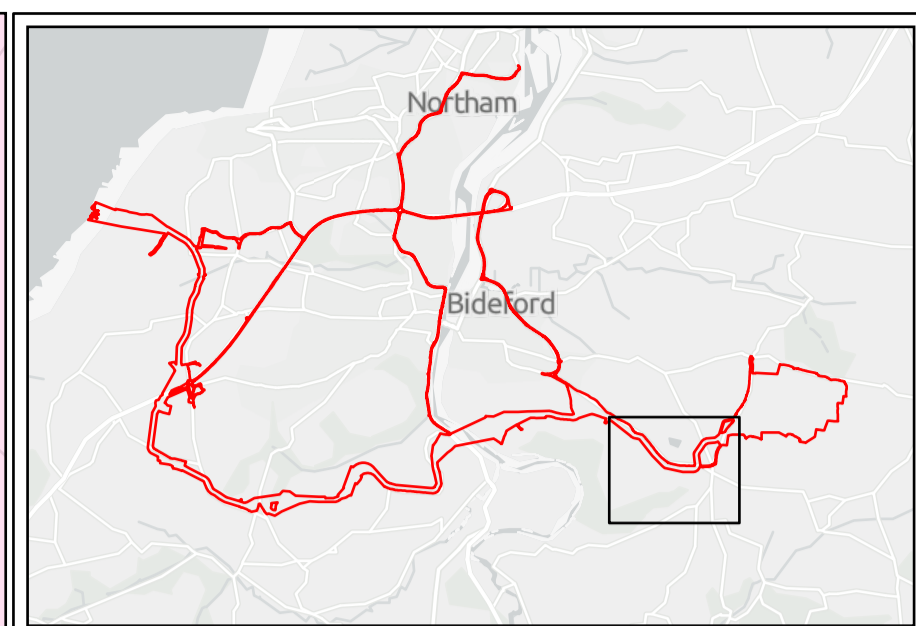
Drawing Title
**LAND USE PLANS
 XLINKS 1 LIMITED
 MOROCCO-UK POWER PROJECT
 S.42 CONSULTATION PLAN SERIES
 SHEET 13 OF 15**

Status	PROPOSED	Revision	001
Scale	1:2,500 @ A1	Date	16/05/2024
Spatial Reference System	British National Grid	Checked By	A.F

Drawn By	J.T	Approved By	K.C
Checked By	A.F	Approved By	K.C

Drawing reference
X-Links- S.42 Consultation Plans

This document is not to be used in whole or in part other than for the intended purpose and project for which it was prepared and provided.



- Key**
- Draft Order Limits
 - LAND TO BE USED TEMPORARILY AND NEW RIGHTS TO BE ACQUIRED PERMANENTLY
 - LAND TO BE USED TEMPORARILY
 - LAND NOT SUBJECT TO POWERS OF COMPULSORY ACQUISITION OR TEMPORARY POSSESSION
 - PERMANENT ACQUISITION OF ALL INTERESTS IN LAND

Notes:
 These plans show for consultation the Draft Order Limits and Draft Alignment for the proposed Project including potential converter stations and connection point. Due to the need for future flexibility, Xlinks 1 Limited will be applying for Order Limits and Limits of Deviation within its Development Consent Order, within which any final alignment (including converter stations location and connection point) would lie.

© Crown copyright and database rights 2023
 Ordnance Survey 0100031673 You are permitted to use this data solely to enable you to respond to, or interact with, the organisation that provided you with the data. You are not permitted to copy, sub-licence, distribute or sell any of this data to third parties in any form.

© Crown copyright material is reproduced with the permission of Land Registry under delegated authority from the Controller of HMSO.

This material was last updated in 2023 and may not be copied distributed, sold or published without the formal permission of Land Registry. Only an official copy of a title plan or register obtained from the Land Registry may be used for legal or other official purposes.

May contain public sector information licensed under the Open Government Licence v3.0.

Client

Designer

Project
MOROCCO-UK POWER PROJECT (DEVON)

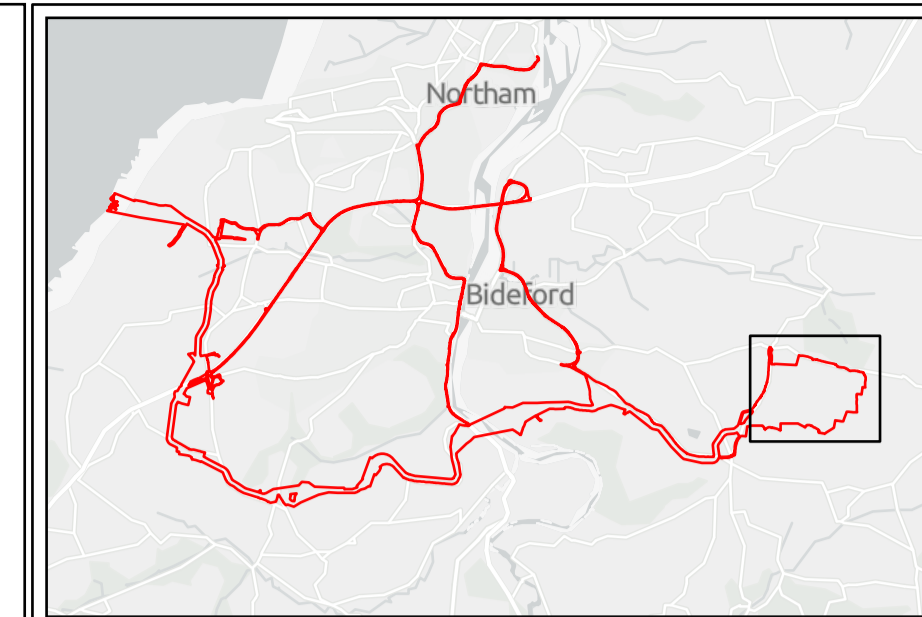
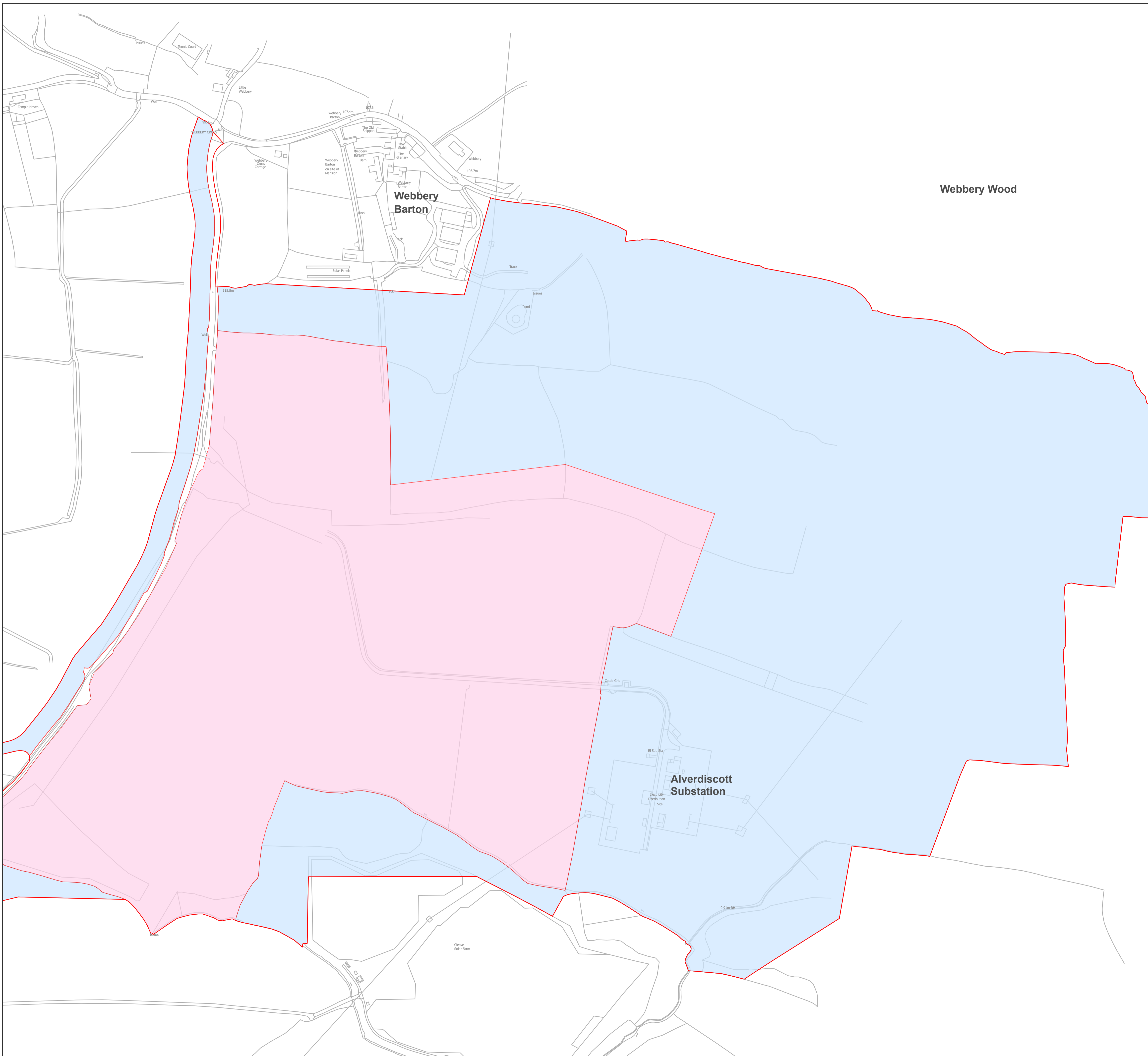
Drawing Title
**LAND USE PLANS
 XLINKS 1 LIMITED
 MOROCCO-UK POWER PROJECT
 S.42 CONSULTATION PLAN SERIES
 SHEET 14 OF 15**

Status	PROPOSED	Revision	001
Date	16/05/2024	Checked By	A.F
Scale	1:2,500 @ A1	Spatial Reference System	British National Grid

Drawn By	J.T	Approved By	K.C
Checked By	A.F		

Drawing reference
X-Links- S.42 Consultation Plans

This document is not to be used in whole or in part other than for the intended purpose and project for which it was prepared and provided.



- Key**
- Draft Order Limits
 - LAND TO BE USED TEMPORARILY AND NEW RIGHTS TO BE ACQUIRED PERMANENTLY
 - LAND TO BE USED TEMPORARILY
 - LAND NOT SUBJECT TO POWERS OF COMPULSORY ACQUISITION OR TEMPORARY POSSESSION
 - PERMANENT ACQUISITION OF ALL INTERESTS IN LAND

Notes:
 These plans show for consultation the Draft Order Limits and Draft Alignment for the proposed Project including potential converter stations and connection point. Due to the need for future flexibility, Xlinks 1 Limited will be applying for Order Limits and Limits of Deviation within its Development Consent Order, within which any final alignment (including converter stations location and connection point) would lie.

© Crown copyright and database rights 2023
 Ordnance Survey 0100031673 You are permitted to use this data solely to enable you to respond to, or interact with, the organisation that provided you with the data. You are not permitted to copy, sub-licence, distribute or sell any of this data to third parties in any form.

© Crown copyright material is reproduced with the permission of Land Registry under delegated authority from the Controller of HMSO.

This material was last updated in 2023 and may not be copied distributed, sold or published without the formal permission of Land Registry. Only an official copy of a title plan or register obtained from the Land Registry may be used for legal or other official purposes.

May contain public sector information licensed under the Open Government Licence v3.0.



Project
MOROCCO-UK POWER PROJECT (DEVON)

Drawing Title
**LAND USE PLANS
 XLINKS 1 LIMITED
 MOROCCO-UK POWER PROJECT
 S.42 CONSULTATION PLAN SERIES
 SHEET 15 OF 15**

Status	PROPOSED	Revision	001
Scale	1:2,500 @ A1	Date	16/05/2024
Spatial Reference System	British National Grid		

Drawn By	Checked By	Approved By
J.T	A.F	K.C

Drawing reference
 X-Links- S.42 Consultation Plans

This document is not to be used in whole or in part other than for the intended purpose and project for which it was prepared and provided.